

GENERAL PURPOSE REQUEST FOR PAYMENT

Bank Code _____

Request No. _____

\$ 676.09

Date Prepared 5/7/14

Prepared By ISMAEL A ELIZONDO

Name PAUL H YOUNG JR


TO THE COUNTY

Address P O BOX 2965
LAREDO TEXAS 78044-2965

I am hereby presenting for payment expenses approved for my department for this fiscal year, which are absolutely necessary in the discharge of my official duties, and for which there is an available balance in my approved budget to this I certify.

Description SUPP 9 CERT 2013 COMBINE ACCT
974-20001-1070 &
974-20001-1080 PER OWNERS
REQUEST & LATE OVER 65 EXEMPTION.

Department Webb County Tax Assessor-Collector

Signature 

Name Patricia A. Barrera

Title Tax Assessor-Collector

INVOICE NUMBER	AMOUNT	INVOICE DATE	ACCOUNT NUMBER
97420001080	676.09		001-0700-3063

TOTAL AMOUNT 676.09

INITIAL APPROPRIATE RESPONSE IF DESIRED

URGENT - Payment due by 7/1/2014

PLEASE RETURN CHECK TO OUR DEPARTMENT.

APPROVED

AUDITOR

5/09/14 10:03:51
TXRLRFU

AUTOMATIC TAX REFUND

TAXING ENTITIES:Laredo Community College (S1), City of Rio Bravo (C2),
Webb County Drainage District #1 (S4), City of El Cenizo (C3),
Webb County (GWB), Road & Bridge (S2), Late Rendition Penalty (LRP)

Property Owner:YOUNG PAUL H JR
Address:
PO BOX 2965

City/State/Zip:LAREDO, TX 78044-2965

Account Number:974-20001-070-

Taxing Entity	Year	Paymt Date	Amt Paid	Int Earned	Refund Amt
GWB	2013	11/26/2013	866.82	.00	866.82
GWB	2012	12/28/2012	845.99	.00	845.99
S2	2012	12/28/2012	29.67	.00	29.67
TOTALS:			1,742.48	.00	1,742.48

Sec. 11.431 Exemption Sec. 26.07 Election to Repeal Increase
 Sec. 25.25 Correction of App. Roll Sec. 26.15 Correction of Tax Roll
 Homestead Over 65 Disabled Disabled Veteran
 Other (Explain): _____

SIGNATURE

DATE

Deputy Collector:

F.A. Barrera

5/9/14

Tax Assessor Collector:

5/9/14

County Auditor (\$500 or More):

Presiding Officer (\$500 or More):

Supplement#:

5/09/14 10:04:07
TXRLRFU

AUTOMATIC TAX REFUND

TAXING ENTITIES:Laredo Community College (S1), City of Rio Bravo (C2),
Webb County Drainage District #1 (S4), City of El Cenizo (C3),
Webb County (GWB), Road & Bridge (S2), Late Rendition Penalty (LRP)

Property Owner:YOUNG PAUL H JR
Address:

PO BOX 2965

City/State/Zip:LAREDO, TX 78044-2965

Account Number:974-20001-070-

Taxing Entity	Year	Paymt Date	Amt Paid	Int Earned	Refund Amt
S1	2013	11/26/2013	537.41	.00	537.41
S1	2012	12/28/2012	542.77	.00	542.77
TOTALS:			1,080.18	.00	1,080.18

Sec. 11.431 Exemption Sec. 26.07 Election to Repeal Increase
 Sec. 25.25 Correction of App. Roll Sec. 26.15 Correction of Tax Roll
 Homestead Over 65 Disabled Disabled Veteran
 Other(Explain): _____

SIGNATURE

DATE

Deputy Collector: _____

Tax Assessor Collector: _____

County Auditor (\$500 or More): _____

Presiding Officer (\$500 or More): _____

Supplement#: _____

Paul H. Young

5-9-14
5/9/14

5/09/14 10:03:51
TXRLRFU

AUTOMATIC TAX REFUND

TAXING ENTITIES:Laredo Community College (S1), City of Rio Bravo (C2),
Webb County Drainage District #1 (S4), City of El Cenizo (C3),
Webb County (GWB), Road & Bridge (S2), Late Rendition Penalty (LRP)



Property Owner:YOUNG PAUL H JR
Address:
PO BOX 2965

City/State/Zip:LAREDO, TX 78044-2965

Account Number:974-20001-080-

Taxing Entity	Year	Paymt Date	Amt Paid	Int Earned	Refund Amt
GWB	2013	11/26/2013	3,273.64	.00	3,273.64
GWB	2012	12/28/2012	3,195.00	.00	3,195.00
S2	2012	12/28/2012	112.04	.00	112.04
TOTALS:			6,580.68	.00	6,580.68

Sec. 11.431 Exemption Sec. 26.07 Election to Repeal Increase
 Sec. 25.25 Correction of App. Roll Sec. 26.15 Correction of Tax Roll
 Homestead Over 65 Disabled Disabled Veteran
 Other(Explain): _____

	SIGNATURE	DATE
Deputy Collector:		5-9-14
Tax Assessor Collector:		5/9/14
County Auditor (\$500 or More):	_____	_____
Presiding Officer (\$500 or More):	_____	_____
Supplement#:	_____	_____

5/09/14 10:04:07
TXRLRFU

AUTOMATIC TAX REFUND

TAXING ENTITIES:Laredo Community College (S1), City of Rio Bravo (C2),
Webb County Drainage District #1 (S4), City of El Cenizo (C3),
Webb County (GWB), Road & Bridge (S2), Late Rendition Penalty (LRP)

Property Owner:YOUNG PAUL H JR
Address:


PO BOX 2965

City/State/Zip:LAREDO, TX 78044-2965

Account Number:974-20001-080-

Taxing Entity	Year	Paymt Date	Amt Paid	Int Earned	Refund Amt
S1	2013	11/26/2013	2,029.59	.00	2,029.59
S1	2012	12/28/2012	2,049.84	.00	2,049.84
TOTALS:			4,079.43	.00	4,079.43

Sec. 11.431 Exemption Sec. 26.07 Election to Repeal Increase
 Sec. 25.25 Correction of App. Roll Sec. 26.15 Correction of Tax Roll
 Homestead Over 65 Disabled Disabled Veteran
 Other (Explain): _____

	SIGNATURE	DATE
Deputy Collector:		5/9/14
Tax Assessor Collector:	_____	5/4/14
County Auditor (\$500 or More):	_____	_____
Presiding Officer (\$500 or More):	_____	_____
Supplement#:	_____	_____

Current Property Data as of Supp 21

Supp Code: COMB

Supp Action: D

Prop ID	Owner	%	Legal Description	Values
258054	14910	100.00 R	Geo: 974-20001-070 YOUNG PAUL H JR PO BOX 2965 LAREDO, TX 78044-2965	Effective Acres: 0.0000 PAUL YOUNG RANCH SUBD, BLOCK 1, LOT 7 DELETED
Appraiser: AZERTUC Operator: MFARIAS Acres: 0.0000				
State Codes: A Map ID:				
Situs: 3526 E FROST ST LAREDO, TX 78043				Mtg Cd: Ref ID1: Ref ID2:
				Late Ag: F

Change Desc:

SUPP 9 CERT 2013 COMBINE LOT 7 WITH 974-20001-060 PER OWNER REQUEST FOR 2012.

Owner	Pct	Exemptions	Entity	Ent Pct	Statemnt	Assessed	Taxable	Freeze	Tax
YOUNG PAUL H JR	14910	100.00	G3	100.00		0	0		0.00
			J2	100.00		0	0		0.00
			R5	100.00		0	0		0.00

Previous Property Data as of Supp: 0

Prop ID	Owner	%	Legal Description	Values
258054	14910	100.00 R	Geo: 974-20001-070 YOUNG PAUL H JR PO BOX 2965 LAREDO, TX 78044-2965	Effective Acres: 0.0000 PAUL YOUNG RANCH SUBD, BLOCK 1, LOT 7
Appraiser: AZERTUC Operator: MFARIAS Acres: 0.0000				Imp HS: 0 Market: 210,570
State Codes: A Map ID:				Imp NHS: 140,800 Prod Loss: 0
Situs: 3526 E FROST ST LAREDO, TX 78043				Land HS: 0 Appraised: 210,570
				Land NHS: 69,770 Cap: 0
				Prod Use: 0 Assessed: 210,570
				Prod Mkt: 0
				Late Ag: F

Change Desc:

Owner	Pct	Exemptions	Entity	Ent Pct	Statemnt	Assessed	Taxable	Freeze	Tax
YOUNG PAUL H JR	14910	100.00	G3	100.00		210,570	210,570		0.00
			J2	100.00		210,570	210,570		0.00
			R5	100.00		210,570	210,570		0.00

Gain or Loss of Value for:

Property: 258054 Geo: 974-20001-070

Entity	Current			Previous			Gain / Loss		
	Assessed	Taxable	Tax	Assessed	Taxable	Tax	Assessed	Taxable	Tax
G3	0	0	0.00	210,570	210,570	0.00	-210,570	-210,570	0.00
J2	0	0	0.00	210,570	210,570	0.00	-210,570	-210,570	0.00
R5	0	0	0.00	210,570	210,570	0.00	-210,570	-210,570	0.00

Geo, Year

Supp Group: 192

4/28/2014 11:13AM

Current Property Data as of Supp 9

Supp Code: COMB

Supp Action: D

Prop ID	Owner	%	Legal Description	Values
258054	14910	100.00 R	Geo: 974-20001-070 Effective Acres: 0.0000 PAUL YOUNG RANCH SUBD, BLOCK 1, LOT 7	DELETED
			Appraiser: AZERTUC Operator: MFARIAS Acres: 0.0000	
			State Codes: A Map ID:	
			Situs: 3526 E FROST ST LAREDO, TX 78043	
			Mtg Cd: Ref ID1: Ref ID2:	Late Ag: F

Change Desc:

SUPP 9 CERT 2013 COMBINE LOT 7 WITH 974-20001-060 PER OWNER REQUEST FOR 2013.

Owner	Pct	Exemptions	Entity	Ent Pct	Statemnt	Assessed	Taxable	Freeze	Tax
YOUNG PAUL H JR	14910	100.00	G3	100.00		0	0		0.00
			J2	100.00		0	0		0.00

Previous Property Data as of Supp: 0

Prop ID	Owner	%	Legal Description	Values
258054	14910	100.00 R	Geo: 974-20001-070 Effective Acres: 0.0000 PAUL YOUNG RANCH SUBD, BLOCK 1, LOT 7	Imp HS: 0 Market: 210,570 Imp NHS: 140,800 Prod Loss: 0 Land HS: 0 Appraised: 210,570 Land NHS: 69,770 Cap: 0 Prod Use: 0 Assessed: 210,570 Prod Mkt: 0
			Appraiser: AZERTUC Operator: JMERCA Acres: 0.0000	
			State Codes: A Map ID:	
			Situs: 3526 E FROST ST LAREDO, TX 78043	
			Mtg Cd: Ref ID1: Ref ID2:	Late Ag: F

Change Desc:

Owner	Pct	Exemptions	Entity	Ent Pct	Statemnt	Assessed	Taxable	Freeze	Tax
YOUNG PAUL H JR	14910	100.00	G3	100.00		210,570	210,570		0.00
			J2	100.00		210,570	210,570		0.00

Gain or Loss of Value for:

Property: 258054 Geo: 974-20001-070

Entity	Current			Previous			Gain / Loss		
	Assessed	Taxable	Tax	Assessed	Taxable	Tax	Assessed	Taxable	Tax
G3	0	0	0.00	210,570	210,570	0.00	-210,570	-210,570	0.00
J2	0	0	0.00	210,570	210,570	0.00	-210,570	-210,570	0.00

Supp Group: 192

Geo, Year

4/28/2014 11:13AM

Current Property Data as of Supp 21

Supp Code: COMB

Supp Action: D

Prop ID	Owner	%	Legal Description	Values
258055	14910	100.00 R	Geo: 974-20001-080 PAUL YOUNG RANCH SUBD, BLOCK 1, LOT 8	Effective Acres: 0.0000 DELETED
			Appraiser: AZERTUC Operator: MFARIAS Acres: 0.0000	Map ID:
			State Codes: A	Mtg Cd:
			Situs: 3502 E FROST ST LAREDO, TX 78043	Ref ID1:
				Ref ID2:
				Late Ag: F

Change Desc:

SUPP 9 CERT 2013 COMBINE LOT 8 WITH 974-20001-060 PER OWNER REQUEST FOR 2012.

Owner	Pct	Exemptions	Entity	Ent Pct	Statemnt	Assessed	Taxable	Freeze	Tax
YOUNG PAUL H JR	14910	100.00	G3	100.00		0	0		0.00
			J2	100.00		0	0		0.00
			R5	100.00		0	0		0.00

Previous Property Data as of Supp: 0

Prop ID	Owner	%	Legal Description	Values
258055	575120	100.00 R	Geo: 974-20001-080 PAUL YOUNG RANCH SUBD, BLOCK 1, LOT 8	Effective Acres: 0.0000 Imp HS: 0 Market: 795,240 Imp NHS: 693,310 Prod Loss: 0 Land HS: 0 Appraised: 795,240 Land NHS: 101,930 Cap: 0 Prod Use: 0 Assessed: 795,240 Prod Mkt: 0
			Appraiser: AZERTUC Operator: MFARIAS Acres: 0.0000	Map ID:
			State Codes: A	Mtg Cd:
			Situs: 3502 E FROST ST LAREDO, TX 78043	Ref ID1:
				Ref ID2:
				Late Ag: F

Change Desc:

Owner	Pct	Exemptions	Entity	Ent Pct	Statemnt	Assessed	Taxable	Freeze	Tax
ZUNIGA OSCAR	575120	100.00	G3	100.00		795,240	795,240		0.00
			J2	100.00		795,240	795,240		0.00
			R5	100.00		795,240	795,240		0.00

Gain or Loss of Value for:

Property: 258055 Geo: 974-20001-080

Entity	Current			Previous			Gain / Loss		
	Assessed	Taxable	Tax	Assessed	Taxable	Tax	Assessed	Taxable	Tax
G3	0	0	0.00	795,240	795,240	0.00	-795,240	-795,240	0.00
J2	0	0	0.00	795,240	795,240	0.00	-795,240	-795,240	0.00
R5	0	0	0.00	795,240	795,240	0.00	-795,240	-795,240	0.00

Supp Group: 192

Geo, Year

4/28/2014 11:13AM

Current Property Data as of Supp 9

Supp Code: COMB

Supp Action: D

Prop ID	Owner	%	Legal Description	Values
258055	14910	100.00 R	Geo: 974-20001-080 PAUL YOUNG RANCH SUBD, BLOCK 1, LOT 8 Effective Acres: 0.0000	DELETED
			Appraiser: AZERTUC Operator: MFARIAS Acres: 0.0000	
			State Codes: A Map ID:	
			Situs: 3502 E FROST ST LAREDO, TX 78043	
			Mtg Cd: Ref ID1: Ref ID2:	Late Ag: F

Change Desc:

SUPP 9 CERT 2013 COMBINE LOT 8 WITH 974-20001-060 PER OWNER REQUEST FOR 2013.

Owner	Pct	Exemptions	Entity	Ent Pct	Statemnt	Assessed	Taxable	Freeze	Tax
YOUNG PAUL H JR	14910	100.00	G3	100.00		0	0		0.00
			J2	100.00		0	0		0.00

Previous Property Data as of Supp: 0

Prop ID	Owner	%	Legal Description	Values
258055	575120	100.00 R	Geo: 974-20001-080 PAUL YOUNG RANCH SUBD, BLOCK 1, LOT 8 Effective Acres: 0.0000	Imp HS: 0 Market: 795,240 Imp NHS: 693,310 Prod Loss: 0 Land HS: 0 Appraised: 795,240 Land NHS: 101,930 Cap: 0 Prod Use: 0 Assessed: 795,240 Prod Mkt: 0
			Appraiser: AZERTUC Operator: MFARIAS Acres: 0.0000	
			State Codes: A Map ID:	
			Situs: 3502 E FROST ST LAREDO, TX 78043	
			Mtg Cd: Ref ID1: Ref ID2:	Late Ag: F

Change Desc:

Owner	Pct	Exemptions	Entity	Ent Pct	Statemnt	Assessed	Taxable	Freeze	Tax
ZUNIGA OSCAR	575120	100.00	G3	100.00		795,240	795,240		0.00
			J2	100.00		795,240	795,240		0.00

Gain or Loss of Value for:

Property: 258055 Geo: 974-20001-080

Entity	Current			Previous			Gain / Loss		
	Assessed	Taxable	Tax	Assessed	Taxable	Tax	Assessed	Taxable	Tax
G3	0	0	0.00	795,240	795,240	0.00	-795,240	-795,240	0.00
J2	0	0	0.00	795,240	795,240	0.00	-795,240	-795,240	0.00

Current Property Data as of Supp 21

Supp Code: COMB

Supp Action: M

Prop ID	Owner	%	Legal Description	Values			
258053	14910	100.00 R	Geo: 974-20001-060 PAUL YOUNG RANCH SUBD, BLOCK 1, LOTS 6-7-8	Effective Acres: 0.0000	Imp HS: 841,060	Market: 1,065,030	
YOUNG PAUL H JR					Imp NHS: 0	Prod Loss: 0	
PO BOX 2965					Land HS: 223,970	Appraised: 1,065,030	
LAREDO, TX 78044-2965				Appraiser: AZERTUC Operator: MFARIAS Acres: 0.0000	Land NHS: 0	Cap: 0	
				State Codes: A Map ID:	Prod Use: 0	Assessed: 1,065,030	
				Situs: 3522 E FROST ST LAREDO, TX 78043	Mtg Cd: 0		
				Ref ID1:	Prod Mkt: 0		Late Ag: F
				Ref ID2:			

Change Desc:

SUPP 9 CERT 2013 COMBINE WITH 974-20001-070 AND 974-20001-080 PER OWNERS REQUEST AND LATE HOMESTEAD-OVER 65 EXEMPTION; NEW EXEMPTION DETERMINE FREEZE ISSUES AND TAX DEFERRAL FILED 01/29/14 FOR 2012.

Owner	Pct	Exemptions	Entity	Ent Pct	Statemnt	Assessed	Taxable	Freeze	Tax
YOUNG PAUL H JR	14910	100.00	G3	100.00		1,065,030	1,015,030		0.00
		HS	J2	100.00		1,065,030	1,035,030		0.00
		OV65	R5	100.00		1,065,030	1,029,030		0.00

Previous Property Data as of Supp: 0

Prop ID	Owner	%	Legal Description	Values			
258053	14910	100.00 R	Geo: 974-20001-060 PAUL YOUNG RANCH SUBD, BLOCK 1, LOT 6	Effective Acres: 0.0000	Imp HS: 0	Market: 59,220	
YOUNG PAUL H JR					Imp NHS: 6,950	Prod Loss: 0	
PO BOX 2965					Land HS: 0	Appraised: 59,220	
LAREDO, TX 78044-2965				Appraiser: AZERTUC Operator: MFARIAS Acres: 0.0000	Land NHS: 52,270	Cap: 0	
				State Codes: A Map ID:	Prod Use: 0	Assessed: 59,220	
				Situs: 3522 E FROST ST LAREDO, TX 78043	Mtg Cd: 0		
				Ref ID1:	Prod Mkt: 0		Late Ag: F
				Ref ID2:			

Change Desc:

Owner	Pct	Exemptions	Entity	Ent Pct	Statemnt	Assessed	Taxable	Freeze	Tax
YOUNG PAUL H JR	14910	100.00	G3	100.00		59,220	59,220		0.00
			J2	100.00		59,220	59,220		0.00
			R5	100.00		59,220	59,220		0.00

Gain or Loss of Value for:

Property: 258053 Geo: 974-20001-060

Entity	Current			Previous			Gain / Loss		
	Assessed	Taxable	Tax	Assessed	Taxable	Tax	Assessed	Taxable	Tax
G3	1,065,030	1,015,030	0.00	59,220	59,220	0.00	1,005,810	955,810	0.00
J2	1,065,030	1,035,030	0.00	59,220	59,220	0.00	1,005,810	975,810	0.00
R5	1,065,030	1,029,030	0.00	59,220	59,220	0.00	1,005,810	969,810	0.00

G 3878 91

5-1 2515 28

Current Property Data as of Supp 9

Supp Code: COMB

Supp Action: M

Prop ID	Owner	%	Legal Description	Values					
258053	14910	100.00 R	Geo: 974-20001-060 PAUL YOUNG RANCH SUBD, BLOCK 1, LOTS 6-7-8	Effective Acres: 0.0000	Imp HS:	841,060	Market:	1,065,030	
	YOUNG PAUL H JR				Imp NHS:	0	Prod Loss:	0	
	PO BOX 2965				Land HS:	223,970	Appraised:	1,065,030	
	LAREDO, TX 78044-2965		Appraiser: AZERTUC Operator: MFARIAS Acres: 0.0000		Land NHS:	0	Cap:	0	
			State Codes: A Map ID:		Prod Use:	0	Assessed:	1,065,030	
			Situs: 3522 E FROST ST LAREDO, TX 78043		Mtg Cd:	0	Prod Mkt:	0	
					Ref ID1:				Late Ag: F
					Ref ID2:				

Change Desc:

SUPP 9 CERT 2013 COMBINE WITH 974-20001-070 AND 974-20001-080 PER OWNERS REQUEST AND LATE HOMESTEAD-OVER 65 EXEMPTION; NEW EXEMPTION DETERMINE FREEZE ISSUES AND TAX DEFERRAL FILED 01/29/14 FOR 2013.

Owner	Pct	Exemptions	Entity	Ent Pct	Statemnt	Assessed	Taxable	Freeze	Tax
YOUNG PAUL H JR	14910	100.00	G3	100.00		1,065,030	1,015,030		0.00
		HS	J2	100.00		1,065,030	1,035,030		0.00
		OV65							

Previous Property Data as of Supp: 0

Prop ID	Owner	%	Legal Description	Values					
258053	14910	100.00 R	Geo: 974-20001-060 PAUL YOUNG RANCH SUBD, BLOCK 1, LOT 6	Effective Acres: 0.0000	Imp HS:	0	Market:	59,220	
	YOUNG PAUL H JR				Imp NHS:	6,950	Prod Loss:	0	
	PO BOX 2965				Land HS:	0	Appraised:	59,220	
	LAREDO, TX 78044-2965		Appraiser: AZERTUC Operator: MFARIAS Acres: 0.0000		Land NHS:	52,270	Cap:	0	
			State Codes: A Map ID:		Prod Use:	0	Assessed:	59,220	
			Situs: 3522 E FROST ST LAREDO, TX 78043		Mtg Cd:	0	Prod Mkt:	0	
					Ref ID1:				Late Ag: F
					Ref ID2:				

Change Desc:

Owner	Pct	Exemptions	Entity	Ent Pct	Statemnt	Assessed	Taxable	Freeze	Tax
YOUNG PAUL H JR	14910	100.00	G3	100.00		59,220	59,220		0.00
			J2	100.00		59,220	59,220		0.00

Gain or Loss of Value for:

Property: 258053 Geo: 974-20001-060

Entity	Current			Previous			Gain / Loss		
	Assessed	Taxable	Tax	Assessed	Taxable	Tax	Assessed	Taxable	Tax
G3	1,065,030	1,015,030	0.00	59,220	59,220	0.00	1,005,810	955,810	0.00
J2	1,065,030	1,035,030	0.00	59,220	59,220	0.00	1,005,810	975,810	0.00

** GOD BLESS AMERICA !! **
 ** DUPLICATE TAX RECEIPT **
 RECEIPT NO: 343321

BATCH NO: 13330JKG
 EFFECTIVE DATE PAID: 11/26/2013
 ACCOUNT NUM: 974-20001-080

REC'D BY: JKG PROC DATE: 11/26/2013
 REF#: 1653692 PROC TYPE: MSP
 DESC: PAUL YOUNG RANCH SUBD, BLOCK 1, LOT 8

NAME: YOUNG PAUL H JR
 PO BOX 2965
 LAREDO, TX 78044-2965

YEAR	ENTITY	TYPE	BASE TAX	# ACRES:	P & I	COLL FEE	TOTAL AMT	REFERENCE
2013	GWB	F	3,340.45	1.236	66.81-		3,273.64	1
2013	S1	F	2,029.59				2,029.59	1

TOTAL APPLIED							5,303.23	
TOTAL TENDERED							5,303.23	
PAID BY PAUL YOUNG								

CK #: ML/11570 PYMT TYPE: CK

YEAR	ENTITY	CODE & DESCRIPTION	NET TAXABLE VALUE	TAX RATE
2013	GWB	WEBB COUNTY		00.420055
2013	S1	LAREDO COMMUNITY COLLEGE		00.255217

** GOD BLESS AMERICA !! **
 ** DUPLICATE TAX RECEIPT **

RECEIPT NO: 343320

BATCH NO: 13330JKG
 EFFECTIVE DATE PAID: 11/26/2013
 ACCOUNT NUM: 974-20001-070

REC'D BY: JKG PROC DATE: 11/26/2013
 REF#: 1653692 PROC TYPE: MSP
 DESC: PAUL YOUNG RANCH SUBD, BLOCK 1, LOT 7

NAME: YOUNG PAUL H JR
 PO BOX 2965
 LAREDO, TX 78044-2965

YEAR	ENTITY	TYPE	BASE TAX	# ACRES:	P & I	COLL FEE	TOTAL AMT	REFERENCE
2013	GWB	F	884.51	0.846	17.69-		866.82	1
2013	S1	F	537.41				537.41	1

TOTAL APPLIED							1,404.23	
TOTAL TENDERED							1,404.23	

CK #: ML/11570 PYMT TYPE: CK

PAID BY PAUL YOUNG

YEAR	ENTITY	CODE & DESCRIPTION	NET TAXABLE VALUE	TAX RATE
2013	GWB	WEBB COUNTY		00.420055
2013	S1	LAREDO COMMUNITY COLLEGE		00.255217