

5/09/14 10:03:51
TXRLRFU

AUTOMATIC TAX REFUND

TAXING ENTITIES:Laredo Community College (S1), City of Rio Bravo (C2),
Webb County Drainage District #1 (S4), City of El Cenizo (C3),
Webb County (GWB), Road & Bridge (S2), Late Rendition Penalty (LRP)

Property Owner:YOUNG PAUL H JR
Address:
PO BOX 2965

City/State/Zip:LAREDO, TX 78044-2965

Account Number:974-20001-070-

Taxing Entity	Year	Paymt Date	Amt Paid	Int Earned	Refund Amt
GWB	2013	11/26/2013	866.82	.00	866.82
GWB	2012	12/28/2012	845.99	.00	845.99
S2	2012	12/28/2012	29.67	.00	29.67
TOTALS:			1,742.48	.00	1,742.48

Sec. 11.431 Exemption Sec. 26.07 Election to Repeal Increase
 Sec. 25.25 Correction of App. Roll Sec. 26.15 Correction of Tax Roll
 Homestead Over 65 Disabled Disabled Veteran
 Other(Explain): _____

SIGNATURE

DATE

Deputy Collector:

[Signature]

5-9/14

Tax Assessor Collector:

P. G. Banera

5/9/14

County Auditor (\$500 or More):

Presiding Officer (\$500 or More):

Supplement#:

5/09/14 10:04:07
TXRLRFU

AUTOMATIC TAX REFUND

TAXING ENTITIES:Laredo Community College (S1), City of Rio Bravo (C2),
Webb County Drainage District #1 (S4), City of El Cenizo (C3),
Webb County (GWB), Road & Bridge (S2), Late Rendition Penalty (LRP)

Property Owner:YOUNG PAUL H JR
Address:



PO BOX 2965

City/State/Zip:LAREDO, TX 78044-2965

Account Number:974-20001-070-

Taxing Entity	Year	Paymt Date	Amt Paid	Int Earned	Refund Amt
S1	2013	11/26/2013	537.41	.00	537.41
S1	2012	12/28/2012	542.77	.00	542.77
TOTALS:			1,080.18	.00	1,080.18

Sec. 11.431 Exemption Sec. 26.07 Election to Repeal Increase
 Sec. 25.25 Correction of App. Roll Sec. 26.15 Correction of Tax Roll
 Homestead Over 65 Disabled Disabled Veteran
 Other(Explain): _____

	SIGNATURE	DATE
Deputy Collector:		5-9-14
Tax Assessor Collector:		5/9/14
County Auditor (\$500 or More):	_____	_____
Presiding Officer (\$500 or More):	_____	_____
Supplement#:	_____	_____

5/09/14 10:03:51
TXRLRFU

AUTOMATIC TAX REFUND

TAXING ENTITIES:Laredo Community College (S1), City of Rio Bravo (C2),
Webb County Drainage District #1 (S4), City of El Cenizo (C3),
Webb County (GWB), Road & Bridge (S2), Late Rendition Penalty (LRP)

Property Owner:YOUNG PAUL H JR
Address:

PO BOX 2965

City/State/Zip:LAREDO, TX 78044-2965

Account Number:974-20001-080-

Taxing Entity	Year	Paymt Date	Amt Paid	Int Earned	Refund Amt
GWB	2013	11/26/2013	3,273.64	.00	3,273.64
GWB	2012	12/28/2012	3,195.00	.00	3,195.00
S2	2012	12/28/2012	112.04	.00	112.04

TOTALS: 6,580.68 .00 6,580.68

Sec. 11.431 Exemption Sec. 26.07 Election to Repeal Increase
 Sec. 25.25 Correction of App. Roll Sec. 26.15 Correction of Tax Roll
 Homestead Over 65 Disabled Disabled Veteran
 Other(Explain): _____

	SIGNATURE	DATE
Deputy Collector:		5-9-14
Tax Assessor Collector:		5/9/14
County Auditor (\$500 or More):	_____	_____
Presiding Officer (\$500 or More):	_____	_____
Supplement#:	_____	_____

5/09/14 10:04:07
TXRLRFU

AUTOMATIC TAX REFUND

TAXING ENTITIES:Laredo Community College (S1), City of Rio Bravo (C2),
Webb County Drainage District #1 (S4), City of El Cenizo (C3),
Webb County (GWB), Road & Bridge (S2), Late Rendition Penalty (LRP)

Property Owner:YOUNG PAUL H JR
Address:

PO BOX 2965

City/State/Zip:LAREDO, TX 78044-2965

Account Number:974-20001-080-


Taxing Entity	Year	Paymt Date	Amt Paid	Int Earned	Refund Amt
S1	2013	11/26/2013	2,029.59	.00	2,029.59
S1	2012	12/28/2012	2,049.84	.00	2,049.84
TOTALS:			4,079.43	.00	4,079.43

Sec. 11.431 Exemption Sec. 26.07 Election to Repeal Increase
 Sec. 25.25 Correction of App. Roll Sec. 26.15 Correction of Tax Roll
 Homestead Over 65 Disabled Disabled Veteran
 Other(Explain): _____

SIGNATURE

DATE

Deputy Collector:



 P. G. Barrera

5-9-14

 5/9/14

Tax Assessor Collector:

County Auditor (\$500 or More):

Presiding Officer (\$500 or More):

Supplement#:

Supp Group: 192

Geo, Year

4/28/2014 11:13AM

Current Property Data as of Supp 21

Supp Code: COMB

Supp Action: D

Prop ID	Owner	%	Legal Description	Values
258054	14910	100.00 R	Geo: 974-20001-070 PAUL YOUNG RANCH SUBD, BLOCK 1, LOT 7	Effective Acres: 0.0000 DELETED
			Appraiser: AZERTUC Operator: MFARIAS Acres: 0.0000	Map ID:
			State Codes: A	Mtg Cd:
			Situs: 3526 E FROST ST LAREDO, TX 78043	Ref ID1:
				Ref ID2:
				Late Ag: F

Change Desc:

SUPP 9 CERT 2013 COMBINE LOT 7 WITH 974-20001-060 PER OWNER REQUEST FOR 2012.

Owner	Pct	Exemptions	Entity	Ent Pct	Statemnt	Assessed	Taxable	Freeze	Tax
YOUNG PAUL H JR	14910	100.00	G3	100.00		0	0		0.00
			J2	100.00		0	0		0.00
			R5	100.00		0	0		0.00

Previous Property Data as of Supp: 0

Prop ID	Owner	%	Legal Description	Values
258054	14910	100.00 R	Geo: 974-20001-070 PAUL YOUNG RANCH SUBD, BLOCK 1, LOT 7	Effective Acres: 0.0000
			Appraiser: AZERTUC Operator: MFARIAS Acres: 0.0000	Imp HS: 0 Market: 210,570
			State Codes: A	Imp NHS: 140,800 Prod Loss: 0
			Situs: 3526 E FROST ST LAREDO, TX 78043	Land HS: 0 Appraised: 210,570
				Land NHS: 69,770 Cap: 0
				Prod Use: 0 Assessed: 210,570
				Prod Mkt: 0
				Late Ag: F

Change Desc:

Owner	Pct	Exemptions	Entity	Ent Pct	Statemnt	Assessed	Taxable	Freeze	Tax
YOUNG PAUL H JR	14910	100.00	G3	100.00		210,570	210,570		0.00
			J2	100.00		210,570	210,570		0.00
			R5	100.00		210,570	210,570		0.00

Gain or Loss of Value for:

Property: 258054 Geo: 974-20001-070

Entity	Current			Previous			Gain / Loss		
	Assessed	Taxable	Tax	Assessed	Taxable	Tax	Assessed	Taxable	Tax
G3	0	0	0.00	210,570	210,570	0.00	-210,570	-210,570	0.00
J2	0	0	0.00	210,570	210,570	0.00	-210,570	-210,570	0.00
R5	0	0	0.00	210,570	210,570	0.00	-210,570	-210,570	0.00

Current Property Data as of Supp 9

Supp Code: COMB

Supp Action: D

Prop ID	Owner	%	Legal Description	Values
258054	14910	100.00 R	Geo: 974-20001-070 PAUL YOUNG RANCH SUBD, BLOCK 1, LOT 7	Effective Acres: 0.0000 DELETED
			Appraiser: AZERTUC Operator: MFARIAS Acres: 0.0000	
			State Codes: A Map ID:	
			Situs: 3526 E FROST ST LAREDO, TX 78043	Mtg Cd: Ref ID1: Ref ID2:
				Late Ag: F

Change Desc:

SUPP 9 CERT 2013 COMBINE LOT 7 WITH 974-20001-060 PER OWNER REQUEST FOR 2013.

Owner	Pct	Exemptions	Entity	Ent Pct	Statemnt	Assessed	Taxable	Freeze	Tax
YOUNG PAUL H JR	14910	100.00	G3	100.00		0	0		0.00
			J2	100.00		0	0		0.00

Previous Property Data as of Supp: 0

Prop ID	Owner	%	Legal Description	Values
258054	14910	100.00 R	Geo: 974-20001-070 PAUL YOUNG RANCH SUBD, BLOCK 1, LOT 7	Effective Acres: 0.0000 Imp HS: 0 Market: 210,570
			Appraiser: AZERTUC Operator: JMERCA Acres: 0.0000	Imp NHS: 140,800 Prod Loss: 0
			State Codes: A Map ID:	Land HS: 0 Appraised: 210,570
			Situs: 3526 E FROST ST LAREDO, TX 78043	Land NHS: 69,770 Cap: 0
				Prod Use: 0 Assessed: 210,570
				Prod Mkt: 0
				Late Ag: F

Change Desc:

Owner	Pct	Exemptions	Entity	Ent Pct	Statemnt	Assessed	Taxable	Freeze	Tax
YOUNG PAUL H JR	14910	100.00	G3	100.00		210,570	210,570		0.00
			J2	100.00		210,570	210,570		0.00

Gain or Loss of Value for:

Property: 258054 Geo: 974-20001-070

Entity	Current			Previous			Gain / Loss		
	Assessed	Taxable	Tax	Assessed	Taxable	Tax	Assessed	Taxable	Tax
G3	0	0	0.00	210,570	210,570	0.00	-210,570	-210,570	0.00
J2	0	0	0.00	210,570	210,570	0.00	-210,570	-210,570	0.00

Supp Group: 192

Geo, Year

4/28/2014 11:13AM

Current Property Data as of Supp 21

Supp Code: COMB

Supp Action: D

Prop ID	Owner	%	Legal Description	Values
258055	14910	100.00 R	Geo: 974-20001-080 PAUL YOUNG RANCH SUBD, BLOCK 1, LOT 8	Effective Acres: 0.0000 DELETED
			Appraiser: AZERTUC Operator: MFARIAS Acres: 0.0000	
			State Codes: A Map ID:	
			Situs: 3502 E FROST ST LAREDO, TX 78043	Mtg Cd: Ref ID1: Ref ID2:
				Late Ag: F

Change Desc:

SUPP 9 CERT 2013 COMBINE LOT 8 WITH 974-20001-060 PER OWNER REQUEST FOR 2012.

Owner	Pct	Exemptions	Entity	Ent Pct	Statemnt	Assessed	Taxable	Freeze	Tax
YOUNG PAUL H JR	14910	100.00	G3	100.00		0	0		0.00
			J2	100.00		0	0		0.00
			R5	100.00		0	0		0.00

Previous Property Data as of Supp: 0

Prop ID	Owner	%	Legal Description	Values
258055	575120	100.00 R	Geo: 974-20001-080 PAUL YOUNG RANCH SUBD, BLOCK 1, LOT 8	Effective Acres: 0.0000 Imp HS: 0 Market: 795,240 Imp NHS: 693,310 Prod Loss: 0 Land HS: 0 Appraised: 795,240 Land NHS: 101,930 Cap: 0 Prod Use: 0 Assessed: 795,240 Prod Mkt: 0
			Appraiser: AZERTUC Operator: MFARIAS Acres: 0.0000	
			State Codes: A Map ID:	
			Situs: 3502 E FROST ST LAREDO, TX 78043	Mtg Cd: Ref ID1: Ref ID2:
				Late Ag: F

Change Desc:

Owner	Pct	Exemptions	Entity	Ent Pct	Statemnt	Assessed	Taxable	Freeze	Tax
ZUNIGA OSCAR	575120	100.00	G3	100.00		795,240	795,240		0.00
			J2	100.00		795,240	795,240		0.00
			R5	100.00		795,240	795,240		0.00

Gain or Loss of Value for:

Property: 258055 Geo: 974-20001-080

Entity	Current			Previous			Gain / Loss		
	Assessed	Taxable	Tax	Assessed	Taxable	Tax	Assessed	Taxable	Tax
G3	0	0	0.00	795,240	795,240	0.00	-795,240	-795,240	0.00
J2	0	0	0.00	795,240	795,240	0.00	-795,240	-795,240	0.00
R5	0	0	0.00	795,240	795,240	0.00	-795,240	-795,240	0.00

Current Property Data as of Supp 9

Supp Code: COMB

Supp Action: D

Prop ID	Owner	%	Legal Description	Values
258055	14910	100.00 R	Geo: 974-20001-080 PAUL YOUNG RANCH SUBD, BLOCK 1, LOT 8	Effective Acres: 0.0000 DELETED
			Appraiser: AZERTUC Operator: MFARIAS Acres: 0.0000	Map ID:
			State Codes: A	Mtg Cd:
			Situs: 3502 E FROST ST LAREDO, TX 78043	Ref ID1:
				Ref ID2:
				Late Ag: F

Change Desc:

SUPP 9 CERT 2013 COMBINE LOT 8 WITH 974-20001-060 PER OWNER REQUEST FOR 2013.

Owner	Pct	Exemptions	Entity	Ent Pct	Statemnt	Assessed	Taxable	Freeze	Tax
YOUNG PAUL H JR	14910	100.00	G3	100.00		0	0		0.00
			J2	100.00		0	0		0.00

Previous Property Data as of Supp: 0

Prop ID	Owner	%	Legal Description	Values
258055	575120	100.00 R	Geo: 974-20001-080 PAUL YOUNG RANCH SUBD, BLOCK 1, LOT 8	Effective Acres: 0.0000 Imp HS: 0 Market: 795,240 Imp NHS: 693,310 Prod Loss: 0 Land HS: 0 Appraised: 795,240 Land NHS: 101,930 Cap: 0 Prod Use: 0 Assessed: 795,240 Prod Mkt: 0
			Appraiser: AZERTUC Operator: MFARIAS Acres: 0.0000	Map ID:
			State Codes: A	Mtg Cd:
			Situs: 3502 E FROST ST LAREDO, TX 78043	Ref ID1:
				Ref ID2:
				Late Ag: F

Change Desc:

Owner	Pct	Exemptions	Entity	Ent Pct	Statemnt	Assessed	Taxable	Freeze	Tax
ZUNIGA OSCAR	575120	100.00	G3	100.00		795,240	795,240		0.00
			J2	100.00		795,240	795,240		0.00

Gain or Loss of Value for:

Property: 258055 Geo: 974-20001-080

Entity	Current			Previous			Gain / Loss		
	Assessed	Taxable	Tax	Assessed	Taxable	Tax	Assessed	Taxable	Tax
G3	0	0	0.00	795,240	795,240	0.00	-795,240	-795,240	0.00
J2	0	0	0.00	795,240	795,240	0.00	-795,240	-795,240	0.00

Current Property Data as of Supp 21

Supp Code: COMB

Supp Action: M

Prop ID	Owner	%	Legal Description	Values				
258053	14910	100.00 R	Geo: 974-20001-060 PAUL YOUNG RANCH SUBD, BLOCK 1, LOTS 6-7-8	Effective Acres: 0.0000	Imp HS: 841,060	Market: 1,065,030	Imp NHS: 0	Prod Loss: 0
YOUNG PAUL H JR			Appraiser: AZERTUC Operator: MFARIAS Acres: 0.0000	Land HS: 223,970	Appraised: 1,065,030	Land NHS: 0	Cap: 0	Assessed: 1,065,030
PO BOX 2965			State Codes: A	Map ID:	Prod Use: 0	Mtg Cd: 0	Prod Mkt: 0	Late Ag: F
LAREDO, TX 78044-2965			Situs: 3522 E FROST ST LAREDO, TX 78043	Ref ID1:		Ref ID2:		

Change Desc:

SUPP 9 CERT 2013 COMBINE WITH 974-20001-070 AND 974-20001-080 PER OWNERS REQUEST AND LATE HOMESTEAD-OVER 65 EXEMPTION; NEW EXEMPTION DETERMINE FREEZE ISSUES AND TAX DEFERRAL FILED 01/29/14 FOR 2012.

Owner	Pct	Exemptions	Entity	Ent Pct	Statemnt	Assessed	Taxable	Freeze	Tax
YOUNG PAUL H JR	14910	100.00		G3	100.00	1,065,030	1,015,030		0.00
		HS	J2	100.00		1,065,030	1,035,030		0.00
		OV65	R5	100.00		1,065,030	1,029,030		0.00

Previous Property Data as of Supp: 0

Prop ID	Owner	%	Legal Description	Values				
258053	14910	100.00 R	Geo: 974-20001-060 PAUL YOUNG RANCH SUBD, BLOCK 1, LOT 6	Effective Acres: 0.0000	Imp HS: 0	Market: 59,220	Imp NHS: 6,950	Prod Loss: 0
YOUNG PAUL H JR			Appraiser: AZERTUC Operator: MFARIAS Acres: 0.0000	Land HS: 0	Appraised: 59,220	Land NHS: 52,270	Cap: 0	Assessed: 59,220
PO BOX 2965			State Codes: A	Map ID:	Prod Use: 0	Mtg Cd: 0	Prod Mkt: 0	Late Ag: F
LAREDO, TX 78044-2965			Situs: 3522 E FROST ST LAREDO, TX 78043	Ref ID1:		Ref ID2:		

Change Desc:

Owner	Pct	Exemptions	Entity	Ent Pct	Statemnt	Assessed	Taxable	Freeze	Tax
YOUNG PAUL H JR	14910	100.00		G3	100.00	59,220	59,220		0.00
			J2	100.00		59,220	59,220		0.00
			R5	100.00		59,220	59,220		0.00

Gain or Loss of Value for:

Property: 258053 Geo: 974-20001-060

Entity	Current			Previous			Gain / Loss		
	Assessed	Taxable	Tax	Assessed	Taxable	Tax	Assessed	Taxable	Tax
G3	1,065,030	1,015,030	0.00	59,220	59,220	0.00	1,005,810	955,810	0.00
J2	1,065,030	1,035,030	0.00	59,220	59,220	0.00	1,005,810	975,810	0.00
R5	1,065,030	1,029,030	0.00	59,220	59,220	0.00	1,005,810	969,810	0.00

Current Property Data as of Supp 9

Supp Code: COMB

Supp Action: M

Prop ID	Owner	%	Legal Description	Values					
258053	14910	100.00 R	Geo: 974-20001-060 Effective Acres: 0.0000 PAUL YOUNG RANCH SUBD, BLOCK 1, LOTS 6-7-8	Imp HS:	841,060	Market:	1,065,030		
YOUNG PAUL H JR				Imp NHS:	0	Prod Loss:	0		
PO BOX 2965				Land HS:	223,970	Appraised:	1,065,030		
LAREDO, TX 78044-2965			Appraiser: AZERTUC Operator: MFARIAS Acres: 0.0000	Land NHS:	0	Cap:	0		
			State Codes: A	Map ID:		Prod Use:	0	Assessed:	1,065,030
			Situs: 3522 E FROST ST LAREDO, TX 78043	Mtg Cd:		Prod Mkt:	0		
				Ref ID1:					Late Ag: F
				Ref ID2:					

Change Desc:

SUPP 9 CERT 2013 COMBINE WITH 974-20001-070 AND 974-20001-080 PER OWNERS REQUEST AND LATE HOMESTEAD-OVER 65 EXEMPTION; NEW EXEMPTION DETERMINE FREEZE ISSUES AND TAX DEFERRAL FILED 01/29/14 FOR 2013.

Owner	Pct	Exemptions	Entity	Ent Pct	Statemnt	Assessed	Taxable	Freeze	Tax
YOUNG PAUL H JR	14910	100.00	G3	100.00		1,065,030	1,015,030		0.00
		HS	J2	100.00		1,065,030	1,035,030		0.00
		OV65							

Previous Property Data as of Supp: 0

Prop ID	Owner	%	Legal Description	Values					
258053	14910	100.00 R	Geo: 974-20001-060 Effective Acres: 0.0000 PAUL YOUNG RANCH SUBD, BLOCK 1, LOT 6	Imp HS:	0	Market:	59,220		
YOUNG PAUL H JR				Imp NHS:	6,950	Prod Loss:	0		
PO BOX 2965				Land HS:	0	Appraised:	59,220		
LAREDO, TX 78044-2965			Appraiser: AZERTUC Operator: MFARIAS Acres: 0.0000	Land NHS:	52,270	Cap:	0		
			State Codes: A	Map ID:		Prod Use:	0	Assessed:	59,220
			Situs: 3522 E FROST ST LAREDO, TX 78043	Mtg Cd:		Prod Mkt:	0		
				Ref ID1:					Late Ag: F
				Ref ID2:					

Change Desc:

Owner	Pct	Exemptions	Entity	Ent Pct	Statemnt	Assessed	Taxable	Freeze	Tax
YOUNG PAUL H JR	14910	100.00	G3	100.00		59,220	59,220		0.00
			J2	100.00		59,220	59,220		0.00

Gain or Loss of Value for:

Property: 258053 Geo: 974-20001-060

Entity	Current			Previous			Gain / Loss		
	Assessed	Taxable	Tax	Assessed	Taxable	Tax	Assessed	Taxable	Tax
G3	1,065,030	1,015,030	0.00	59,220	59,220	0.00	1,005,810	955,810	0.00
J2	1,065,030	1,035,030	0.00	59,220	59,220	0.00	1,005,810	975,810	0.00

** GOD BLESS AMERICA !! **
 ** DUPLICATE TAX RECEIPT **

RECEIPT NO: 343321

BATCH NO: 13330JKG
 EFFECTIVE DATE PAID: 11/26/2013
 ACCOUNT NUM: 974-20001-080

REC'D BY: JKG PROC DATE: 11/26/2013
 REF#: 1653692 PROC TYPE: MSP
 DESC: PAUL YOUNG RANCH SUBD, BLOCK 1, LOT 8

NAME: YOUNG PAUL H JR
 PO BOX 2965
 LAREDO, TX 78044-2965

YEAR	ENTITY	TYPE	BASE TAX	# ACRES:	P & I	COLL FEE	TOTAL AMT	REFERENCE
2013	GWB	F	3,340.45	1.236	66.81-		3,273.64	1
2013	S1	F	2,029.59				2,029.59	1

 TOTAL APPLIED 5,303.23
 TOTAL TENDERED 5,303.23
 PAID BY PAUL YOUNG

CK #: ML/11570 PYMT TYPE: CK

.....

YEAR	ENTITY	CODE & DESCRIPTION	NET TAXABLE VALUE	TAX RATE
2013	GWB	WEBB COUNTY		00.420055
2013	S1	LAREDO COMMUNITY COLLEGE		00.255217

** GOD BLESS AMERICA !! **
 ** DUPLICATE TAX RECEIPT **

RECEIPT NO: 343320

BATCH NO: 13330JKG
 EFFECTIVE DATE PAID: 11/26/2013
 ACCOUNT NUM: 974-20001-070

REC'D BY: JKG PROC DATE: 11/26/2013
 REF#: 1653692 PROC TYPE: MSP
 DESC: PAUL YOUNG RANCH SUBD, BLOCK 1, LOT 7

NAME: YOUNG PAUL H JR
 PO BOX 2965
 LAREDO, TX 78044-2965

				# ACRES:	0.846			
YEAR	ENTITY	TYPE	BASE TAX	P & I	COLL FEE	TOTAL AMT	REFERENCE	
2013	GWB	F	884.51	17.69-		866.82	1	
2013	S1	F	537.41			537.41	1	

					TOTAL APPLIED	1,404.23		
					TOTAL TENDERED	1,404.23		
CK #:	ML/11570	PYMT TYPE:	CK		PAID BY	PAUL YOUNG		

YEAR	ENTITY	CODE & DESCRIPTION	NET TAXABLE VALUE	TAX RATE
2013	GWB	WEBB COUNTY		00.420055
2013	S1	LAREDO COMMUNITY COLLEGE		00.255217