



6/04/15 15:02:09  
TXRLRFU

AUTOMATIC TAX REFUND

TAXING ENTITIES:Laredo Community College (S1), City of Rio Bravo (C2),  
Webb County Drainage District #1 (S4), City of El Cenizo (C3),  
Webb County (GWB), Road & Bridge (S2), Late Rendition Penalty (LRP)

Property Owner:SANTOS ALFONSO E  
Address:  
PO BOX 1517

City/State/Zip:LAREDO, TX 78042-1517

Account Number:977-61002-020-

Taxing Entity	Year	Paymt Date	Amt Paid	Int Earned	Refund Amt
S1	2014	01/30/2015	1,480.47	.00	445.09
S1	2013	07/01/2014	1,369.04	.00	383.98
TOTALS:			2,849.51	.00	829.07

Sec. 11.431 Exemption     Sec. 26.07 Election to Repeal Increase  
 Sec. 25.25 Correction of App. Roll     Sec. 26.15 Correction of Tax Roll  
 Homestead     Over 65     Disabled     Disabled Veteran  
 Other(Explain): SUPP 10 CERT 2014 CORRECT SQUARE FOOTAGE 1.5351 ACRES DOUBLE  
ASESSED WITH 977-61002-010 PER AMENDED PLAT FOR 2010 THRU 2012 YEARS.

	SIGNATURE	DATE
Deputy Collector:		6-4-15
Tax Assessor Collector:		6/04/2015
County Auditor (\$500 or More):	_____	_____
Presiding Officer (\$500 or More):	_____	_____
Supplement#: 10	_____	_____

6/04/15 15:01:57  
TXRLRFU

AUTOMATIC TAX REFUND

TAXING ENTITIES:Laredo Community College (S1), City of Rio Bravo (C2),  
Webb County Drainage District #1 (S4), City of El Cenizo (C3),  
Webb County (GWB), Road & Bridge (S2), Late Rendition Penalty (LRP)



Property Owner:SANTOS ALFONSO E  
Address:  
PO BOX 1517

City/State/Zip:LAREDO, TX 78042-1517

Account Number:977-61002-020-

Taxing Entity	Year	Paymt Date	Amt Paid	Int Earned	Refund Amt
GWB	2014	01/30/2015	2,066.04	.00	621.14
GWB	2013	07/01/2014	2,253.26	.00	631.97
TOTALS:			4,319.30	.00	1,253.11

Sec. 11.431 Exemption     Sec. 26.07 Election to Repeal Increase  
 Sec. 25.25 Correction of App. Roll     Sec. 26.15 Correction of Tax Roll  
 Homestead     Over 65     Disabled     Disabled Veteran  
 Other(Explain): SUPP 10 CERT 2014 CORRECT SQUARE FOOTAGE 1.5351 ACRES DOUBLE  
ASESSED WITH 977-61002-010 PER AMENDED PLAT FOR 2013 & 2014 YEARS.

	SIGNATURE	DATE
Deputy Collector:		6-4-15
Tax Assessor Collector:		6/04/2015
County Auditor (\$500 or More):	_____	_____
Presiding Officer (\$500 or More):	_____	_____
Supplement#: 10	_____	_____



Supp Group: 205

Geo, Year

6/1/2015 11:54AM

Current Property Data as of Supp 22

Supp Code: DBLE

Supp Action: M

Prop ID	Owner	%	Legal Description	Values			
365137	9996924	100.00 R	<b>Geo: 977-61002-020</b> SAN ISIDRO BUSINESS PARK, BLOCK 2, LOT 2	Effective Acres: 0.0000	Imp HS: 0	Market: 385,970	
SAN ISIDRO NORTHWEST LTD 9901 MCPHERSON RD, STE 201 LAREDO, TX 78045-6399				Appraiser: JLSAUCED Operator: MFARIAS Acres: 0.0000	Imp NHS: 0	Prod Loss: 0	
				State Codes: C1	Land HS: 0	Appraised: 385,970	
				Situs: 301 CROSSROADS ST LAREDO, TX 78045	Land NHS: 385,970	Cap: 0	
				Map ID:	Prod Use: 0	Assessed: 385,970	
				Mtg Cd:	Prod Mkt: 0		
				Ref ID1: 900-90211-045			Late Ag: F
				Ref ID2:			

Change Desc:

SUPP 10 CERT 2014 CORRECT SQUARE FOOTAGE 1.5351 ACRES DOUBLE ASESSED WITH 977-61002-010 PER AMENDED PLAT FOR 2013.

Owner	Pct	Exemptions	Entity	Ent Pct	Statemnt	Assessed	Taxable	Freeze	Tax
SAN ISIDRO NORTHWEST LTD	999692	100.00	G3	100.00		385,970	385,970		0.00
			J2	100.00		385,970	385,970		0.00

Previous Property Data as of Supp: 0

Prop ID	Owner	%	Legal Description	Values			
365137	9996924	100.00 R	<b>Geo: 977-61002-020</b> SAN ISIDRO BUSINESS PARK, BLOCK 2, LOT 2	Effective Acres: 0.0000	Imp HS: 0	Market: 536,420	
SAN ISIDRO NORTHWEST LTD 9901 MCPHERSON RD, STE 201 LAREDO, TX 78045-6399				Appraiser: JLSAUCED Operator: JLSAUCE Acres: 0.0000	Imp NHS: 0	Prod Loss: 0	
				State Codes: C1	Land HS: 0	Appraised: 536,420	
				Situs: 301 CROSSROADS ST LAREDO, TX 78045	Land NHS: 536,420	Cap: 0	
				Map ID:	Prod Use: 0	Assessed: 536,420	
				Mtg Cd:	Prod Mkt: 0		
				Ref ID1: 900-90211-045			Late Ag: F
				Ref ID2:			

Change Desc:

Owner	Pct	Exemptions	Entity	Ent Pct	Statemnt	Assessed	Taxable	Freeze	Tax
SAN ISIDRO NORTHWEST LTD	9996924	100.00	G3	100.00		536,420	536,420		0.00
			J2	100.00		536,420	536,420		0.00

Gain or Loss of Value for:

Property: 365137 Geo: 977-61002-020

Entity	Current			Previous			Gain / Loss		
	Assessed	Taxable	Tax	Assessed	Taxable	Tax	Assessed	Taxable	Tax
G3	385,970	385,970	0.00	536,420	536,420	0.00	-150,450	-150,450	0.00
J2	385,970	385,970	0.00	536,420	536,420	0.00	-150,450	-150,450	0.00



**Current Property Data as of Supp 10**

Supp Code: DBLE

Supp Action: M

Prop ID	Owner	%	Legal Description	Values			
<b>365137</b>	10132556	100.00 R	<b>Geo: 977-61002-020</b> SAN ISIDRO BUSINESS PARK, BLOCK 2, LOT 2	Effective Acres: 0.0000	Imp HS: 0	Market: 348,420	
SANTOS ALFONSO E			Appraiser: RLANDA Operator: MFARIAS	Acres: 0.0000	Imp NHS: 0	Prod Loss: 0	
PO BOX 1517			State Codes: C1	Map ID:	Land HS: 0	Appraised: 348,420	
LAREDO, TX 78042-1517			Situs: 301 CROSSROADS ST LAREDO, TX 78045	Mtg Cd:	Land NHS: 348,420	Cap: 0	
				Ref ID1: 900-90211-045	Prod Use: 0	Assessed: 348,420	
				Ref ID2:	Prod Mkt: 0	Late Ag: F	

Change Desc:

SUPP 10 CERT 2014 CORRECT SQUARE FOOTAGE 1.5351 ACRES DOUBLE ASESSED WITH 977-61002-010 PER AMENDED PLAT FOR 2014.

Owner	Pct	Exemptions	Entity	Ent Pct	Statemnt	Assessed	Taxable	Freeze	Tax
SANTOS ALFONSO E	101325	100.00	G3	100.00		348,420	348,420		0.00
			J2	100.00		348,420	348,420		0.00

**Previous Property Data as of Supp: 0**

Prop ID	Owner	%	Legal Description	Values			
<b>365137</b>	10132556	100.00 R	<b>Geo: 977-61002-020</b> SAN ISIDRO BUSINESS PARK, BLOCK 2, LOT 2	Effective Acres: 0.0000	Imp HS: 0	Market: 498,200	
SANTOS ALFONSO E			Appraiser: RLANDA Operator: EORTEG	Acres: 0.0000	Imp NHS: 0	Prod Loss: 0	
PO BOX 1517			State Codes: C1	Map ID:	Land HS: 0	Appraised: 498,200	
LAREDO, TX 78042-1517			Situs: 301 CROSSROADS ST LAREDO, TX 78045	Mtg Cd:	Land NHS: 498,200	Cap: 0	
				Ref ID1: 900-90211-045	Prod Use: 0	Assessed: 498,200	
				Ref ID2:	Prod Mkt: 0	Late Ag: F	

Change Desc:

Owner	Pct	Exemptions	Entity	Ent Pct	Statemnt	Assessed	Taxable	Freeze	Tax
SANTOS ALFONSO E	1013255	100.00	G3	100.00		498,200	498,200		0.00
			J2	100.00		498,200	498,200		0.00

Gain or Loss of Value for:

Property: 365137 Geo: 977-61002-020

Entity	Current			Previous			Gain / Loss		
	Assessed	Taxable	Tax	Assessed	Taxable	Tax	Assessed	Taxable	Tax
G3	348,420	348,420	0.00	498,200	498,200	0.00	-149,780	-149,780	0.00
J2	348,420	348,420	0.00	498,200	498,200	0.00	-149,780	-149,780	0.00

\*\* GOD BLESS AMERICA !! \*\*  
 \*\* DUPLICATE TAX RECEIPT \*\*  
 RECEIPT NO: 345477

BATCH NO: 13336PGC  
 EFFECTIVE DATE PAID: 01/31/2014  
 ACCOUNT NUM: 977-61002-020

REC'D BY: PGC PROC DATE: 12/02/2013  
 REF#: 1655154 PROC TYPE: PST  
 DESC: SAN ISIDRO BUSINESS PARK, BLOCK 2,  
 LOT 2

NAME: SANTOS ALFONSO E  
 PO BOX 1517  
 LAREDO, TX 78042-1517

YEAR	ENTITY	TYPE	BASE TAX	# ACRES:	P & I	COLL FEE	TOTAL AMT	REFERENCE
2013	GWB	P	1,126.63	3.570			1,126.63	1
2013	S1	P	684.52				684.52	1

-----  
 TOTAL APPLIED 1,811.15  
 TOTAL TENDERED 1,811.15  
 PAID BY SANTOS ALFONS

CK #: CK048195 PYMT TYPE: CK

YEAR	ENTITY	CODE & DESCRIPTION	NET TAXABLE VALUE	TAX RATE
2013	GWB	WEBB COUNTY	385,970	00.420055
2013	S1	LAREDO COMMUNITY COLLEGE	385,970	00.255217

\*\* GOD BLESS AMERICA !! \*\*  
 \*\* DUPLICATE TAX RECEIPT \*\*

RECEIPT NO: 518410

BATCH NO: 15030JKG  
 EFFECTIVE DATE PAID: 01/30/2015  
 ACCOUNT NUM: 977-61002-020

REC'D BY: JKG PROC DATE: 01/30/2015  
 REF#: 1754119 PROC TYPE: MSP  
 DESC: SAN ISIDRO BUSINESS PARK, BLOCK 2,  
 LOT 2

NAME: SANTOS ALFONSO E  
 PO BOX 1517  
 LAREDO, TX 78042-1517

YEAR	ENTITY	TYPE	BASE TAX	# ACRES:	P & I	COLL FEE	TOTAL AMT	REFERENCE
2014	GWB	F	2,066.04	3.570			2,066.04	1
2014	S1	F	1,480.47				1,480.47	1

-----  
 TOTAL APPLIED 3,546.51  
 TOTAL TENDERED 3,546.51  
 PAID BY A E SANTOS

CK #: CK/049915 PYMT TYPE: CK

YEAR	ENTITY	CODE & DESCRIPTION	NET TAXABLE VALUE	TAX RATE
2014	GWB	WEBB COUNTY	348,420	00.414700
2014	S1	LAREDO COMMUNITY COLLEGE	348,420	00.297163



A.E. SANTOS 08-79  
MFD'RA DE CARBON VEGETAL S.A. DE C.V.  
MFG - DIST - IMPORTER  
P.O. BOX 1517 PH. 956-723-8359  
LAREDO, TEXAS 78040

INTERNATIONAL BANK  
OF COMMERCE  
LAREDO, TX 78040  
88-252/1149


049915

1/29/2015

Pay to the  
Order of  
**WEBB COUNTY TAX-ASSESSOR-COLLECTOR**

Four Thousand Five Hundred Ninety and 39/100\*\*\*\*\*  
\$ \*\*4,590.39

**WEBB COUNTY TAX-ASSESSOR-COLLE**  
Dollars  
Security features included



memo 2014 taxes pd in full

⑈049915⑈ ⑆114902528⑆ 0586862⑈06