

TAXING ENTITIES:Laredo Community College (S1), City of Rio Bravo (C2),
Webb County Drainage District #1 (S4), City of El Cenizo (C3),
Webb County (GWB), Road & Bridge (S2), Late Rendition Penalty (LRP)

Property Owner:THE TEXAS MEXICAN RAILWAY CO
Address:KANSAS CITY SOUTHERN RWY CO PR
PO BOX 219335



City/State/Zip:KANSAS CITY, MO 64121-9335

Account Number:720-00001-042-

Taxing Entity	Year	Paymt Date	Amt Paid	Int Earned	Refund Amt
GWB	2015	10/27/2015	2,037.36	.00	2,030.20
GWB	2014	11/10/2014	2,037.12	.00	2,029.96
GWB	2013	11/04/2013	2,062.85	.00	2,055.59
GWB	2012	10/17/2012	1,992.97	.00	1,985.97
S2	2012	10/17/2012	69.89	.00	69.65
GWB	2011	12/02/2011	1,955.84	.00	1,948.76
S2	2011	12/02/2011	68.59	.00	68.35
TOTALS:			10,224.62	.00	10,188.48

Sec. 11.431 Exemption Sec. 26.07 Election to Repeal Increase
 Sec. 25.25 Correction of App. Roll Sec. 26.15 Correction of Tax Roll
 Homestead Over 65 Disabled Disabled Veteran

Other (Explain): **COMBINE IMPROVEMENTS WITH 720-00001-039 PER MAPPING REVIEW AND PROTEST 2011-13738, 2012-12574, 2013-11862, 2014-11154 AND 2015-12474 RESOLVED SETTLEMENT FOR YEARS 2011 THRU 2015.**

	SIGNATURE	DATE
Deputy Collector:		8-8-16
Tax Assessor Collector:		8-8-16
County Auditor (\$500 or More):	_____	_____
Presiding Officer (\$500 or More):	_____	_____
Supplement#: 12	_____	_____

8/08/16 8:11:22
TXRLRFU

AUTOMATIC TAX REFUND

TAXING ENTITIES:Laredo Community College (S1), City of Rio Bravo (C2),
Webb County Drainage District #1 (S4), City of El Cenizo (C3),
Webb County (GWB), Road & Bridge (S2), Late Rendition Penalty (LRP)

Property Owner:THE TEXAS MEXICAN RAILWAY CO
Address:KANSAS CITY SOUTHERN RWY CO PR
PO BOX 219335



City/State/Zip:KANSAS CITY, MO 64121-9335

Account Number:720-00001-042-

Taxing Entity	Year	Paymt Date	Amt Paid	Int Earned	Refund Amt
S1	2015	10/27/2015	1,672.62	.00	1,666.74
S1	2014	11/10/2014	1,504.89	.00	1,499.60
S1	2013	11/04/2013	1,292.11	.00	1,287.57
S1	2012	10/17/2012	1,305.01	.00	1,300.42
S1	2011	12/02/2011	1,271.45	.00	1,266.85
TOTALS:			7,046.08	.00	7,021.18

Sec. 11.431 Exemption Sec. 26.07 Election to Repeal Increase
 Sec. 25.25 Correction of App. Roll Sec. 26.15 Correction of Tax Roll
 Homestead Over 65 Disabled Disabled Veteran

XX Other(Explain): COMBINE IMPROVEMENTS WITH 720-00001-039 PER MAPPING REVIEW AND PROTEST 2011+13738,2012-12574,2013-11862,2014-11154, AND 2015-12474 RESOLVED PER SETTLEMENT FOR YEARS 2011 thru 2015.

	SIGNATURE	DATE
Deputy Collector:		8/8/14
Tax Assessor Collector:		8/8/14
County Auditor (\$500 or More):	_____	_____
Presiding Officer (\$500 or More):	_____	_____
Supplement#: 12	_____	_____

Geo, Year

Supp Group: 219

8/2/2016 2:57PM

Current Property Data as of Supp 60

Supp Code: CLER

Supp Action: M

Prop ID	Owner	%	Legal Description	Values
293676	75774	100.00 R	Geo: 720-00001-042 Effective Acres: 0.0000	Imp HS: 0 Market: 1,780
	THE TEXAS MEXICAN RAILWAY CO		ABST 3116 POR 31 & ABST 296 POR 32 POR 31 & 32	Imp NHS: 0 Prod Loss: 0
	KANSAS CITY SOUTHERN RWY CO PR		4.46.05 ACS (PT OF A 100.00 FT WIDE STRIP OF LAND TO	Land HS: 0 Appraised: 1,780
	PO BOX 219335		Appraiser: Z_PNUNEZ Operator: JTORRE Acres: 0.0000	Land NHS: 1,780 Cap: 0
	KANSAS CITY, MO 64121-9335		State Codes: J5 Map ID: SH359	Prod Use: 0 Assessed: 1,780
			Situs: 500-604 SERRANO ROAD LAREDO, TX	Mtg Cd: Prod Mkt: 0
			78041	Ref ID1: R64689
				Ref ID2: Late Ag: F

Change Desc:

SUPP 12 CERT 2015 IMPROVEMENTS COMBINED WITH 720-00001-039 PER MAPPING REVIEW AND PROTEST 2011-13738 RESOLVED ON 07/20/16 PER SETTLEMENT AND WAIVER FOR 2011.

Owner	Pct	Exemptions	Entity	Ent Pct	Statemnt	Assessed	Taxable	Freeze	Tax
THE TEXAS MEXICAN RAILWAY C	75774	100.00	G3	100.00		1,780	1,780		0.00
			J2	100.00		1,780	1,780		0.00
			R5	100.00		1,780	1,780		0.00

Previous Property Data as of Supp: 0

Prop ID	Owner	%	Legal Description	Values
293676	75774	100.00 R	Geo: 720-00001-042 Effective Acres: 0.0000	Imp HS: 0 Market: 491,780
	THE TEXAS MEXICAN RAILWAY CO		ABST 3116 POR 31 & ABST 296 POR 32 POR 31 & 32	Imp NHS: 490,000 Prod Loss: 0
	KANSAS CITY SOUTHERN RWY CO PR		4.46.05 ACS (PT OF A 100.00 FT WIDE STRIP OF LAND TO	Land HS: 0 Appraised: 491,780
	PO BOX 219335		Appraiser: Z_PNUNEZ Operator: EORTEG Acres: 0.0000	Land NHS: 1,780 Cap: 0
	KANSAS CITY, MO 64121-9335		State Codes: J5 Map ID: SH359	Prod Use: 0 Assessed: 491,780
			Situs: 500-604 SERRANO ROAD LAREDO, TX	Prod Mkt: 0
			78041	Ref ID1: R64689
				Ref ID2: Late Ag: F

Change Desc:

Owner	Pct	Exemptions	Entity	Ent Pct	Statemnt	Assessed	Taxable	Freeze	Tax
THE TEXAS MEXICAN RAILWAY C	75774	100.00	G3	100.00		491,780	491,780		0.00
			J2	100.00		491,780	491,780		0.00
			R5	100.00		491,780	491,780		0.00

Gain or Loss of Value for:

Property: 293676 Geo: 720-00001-042

Entity	Current			Previous			Gain / Loss		
	Assessed	Taxable	Tax	Assessed	Taxable	Tax	Assessed	Taxable	Tax
G3	1,780	1,780	0.00	491,780	491,780	0.00	-490,000	-490,000	0.00
J2	1,780	1,780	0.00	491,780	491,780	0.00	-490,000	-490,000	0.00
R5	1,780	1,780	0.00	491,780	491,780	0.00	-490,000	-490,000	0.00

Supp Group: 219

Geo, Year

8/2/2016 2:57PM

Current Property Data as of Supp 48

Supp Code: CLER

Supp Action: M

Prop ID	Owner	%	Legal Description	Values
293676	75774	100.00 R	Geo: 720-00001-042 Effective Acres: 0.0000	Imp HS: 0 Market: 1,780
	THE TEXAS MEXICAN RAILWAY CO		ABST 3116 POR 31 & ABST 296 POR 32 POR 31 & 32	Imp NHS: 0 Prod Loss: 0
	KANSAS CITY SOUTHERN RWY CO PR		4.46.05 ACS (PT OF A 100.00 FT WIDE STRIP OF LAND TO	Land HS: 0 Appraised: 1,780
	PO BOX 219335		Appraiser: Z_PNUNEZ Operator: JTORRE Acres: 0.0000	Land NHS: 1,780 Cap: 0
	KANSAS CITY, MO 64121-9335		State Codes: J5 Map ID: SH359	Prod Use: 0 Assessed: 1,780
			Situs: 500-604 SERRANO ROAD LAREDO, TX	Prod Mkt: 0
			78041	Ref ID1: R64689
				Ref ID2: Late Ag: F

Change Desc:

SUPP 12 CERT 2015 IMPROVEMENTS COMBINED WITH 720-00001-039 PER MAPPING REVIEW AND PROTEST 2012-12574 RESOLVED ON 07/20/16 PER SETTLEMENT AND WAIVER FOR 2012.

Owner	Pct	Exemptions	Entity	Ent Pct	Statemnt	Assessed	Taxable	Freeze	Tax
THE TEXAS MEXICAN RAILWAY C	75774	100.00	G3	100.00		1,780	1,780		0.00
			J2	100.00		1,780	1,780		0.00
			R5	100.00		1,780	1,780		0.00

Previous Property Data as of Supp: 0

Prop ID	Owner	%	Legal Description	Values
293676	75774	100.00 R	Geo: 720-00001-042 Effective Acres: 0.0000	Imp HS: 0 Market: 506,280
	THE TEXAS MEXICAN RAILWAY CO		ABST 3116 POR 31 & ABST 296 POR 32 POR 31 & 32	Imp NHS: 504,500 Prod Loss: 0
	KANSAS CITY SOUTHERN RWY CO PR		4.46.05 ACS (PT OF A 100.00 FT WIDE STRIP OF LAND TO	Land HS: 0 Appraised: 506,280
	PO BOX 219335		Appraiser: Z_PNUNEZ Operator: RMALDO Acres: 0.0000	Land NHS: 1,780 Cap: 0
	KANSAS CITY, MO 64121-9335		State Codes: J5 Map ID: SH359	Prod Use: 0 Assessed: 506,280
			Situs: 500-604 SERRANO ROAD LAREDO, TX	Prod Mkt: 0
			78041	Ref ID1: R64689
				Ref ID2: Late Ag: F

Change Desc:

Owner	Pct	Exemptions	Entity	Ent Pct	Statemnt	Assessed	Taxable	Freeze	Tax
THE TEXAS MEXICAN RAILWAY C	75774	100.00	G3	100.00		506,280	506,280		0.00
			J2	100.00		506,280	506,280		0.00
			R5	100.00		506,280	506,280		0.00

Gain or Loss of Value for:

Property: 293676 Geo: 720-00001-042

Entity	Current			Previous			Gain / Loss		
	Assessed	Taxable	Tax	Assessed	Taxable	Tax	Assessed	Taxable	Tax
G3	1,780	1,780	0.00	506,280	506,280	0.00	-504,500	-504,500	0.00
J2	1,780	1,780	0.00	506,280	506,280	0.00	-504,500	-504,500	0.00
R5	1,780	1,780	0.00	506,280	506,280	0.00	-504,500	-504,500	0.00

Geo, Year

Supp Group: 219

8/2/2016 2:57PM

Current Property Data as of Supp 36

Supp Code: CLER

Supp Action: M

Prop ID	Owner	%	Legal Description	Values
293676	75774	100.00 R	Geo: 720-00001-042 Effective Acres: 0.0000	Imp HS: 0 Market: 1,780
			ABST 3116 POR 31 & ABST 296 POR 32 POR 31 & 32	Imp NHS: 0 Prod Loss: 0
			4.46.05 ACS (PT OF A 100.00 FT WIDE STRIP OF LAND TO	Land HS: 0 Appraised: 1,780
			Appraiser: Z_PNUNEZ Operator: JTORRE Acres: 0.0000	Land NHS: 1,780 Cap: 0
			State Codes: J5 Map ID: SH359	Prod Use: 0 Assessed: 1,780
			Situs: 500-604 SERRANO ROAD LAREDO, TX	Prod Mkt: 0
			78041	Ref ID1: R64689
				Ref ID2:
				Late Ag: F

Change Desc:

SUPP 12 CERT 2015 IMPROVEMENTS COMBINED WITH 720-00001-039 PER MAPPING REVIEW AND PROTEST 2013-11862 RESOLVED ON 07/20/16 PER SETTLEMENT AND WAIVER FOR 2013.

Owner	Pct	Exemptions	Entity	Ent Pct	Statemnt	Assessed	Taxable	Freeze	Tax
THE TEXAS MEXICAN RAILWAY C	75774	100.00	G3	100.00		1,780	1,780		0.00
			J2	100.00		1,780	1,780		0.00

Previous Property Data as of Supp: 0

Prop ID	Owner	%	Legal Description	Values
293676	75774	100.00 R	Geo: 720-00001-042 Effective Acres: 0.0000	Imp HS: 0 Market: 506,280
			ABST 3116 POR 31 & ABST 296 POR 32 POR 31 & 32	Imp NHS: 504,500 Prod Loss: 0
			4.46.05 ACS (PT OF A 100.00 FT WIDE STRIP OF LAND TO	Land HS: 0 Appraised: 506,280
			Appraiser: Z_PNUNEZ Operator: JTORRE Acres: 0.0000	Land NHS: 1,780 Cap: 0
			State Codes: J5 Map ID: SH359	Prod Use: 0 Assessed: 506,280
			Situs: 500-604 SERRANO ROAD LAREDO, TX	Prod Mkt: 0
			78041	Ref ID1: R64689
				Ref ID2:
				Late Ag: F

Change Desc:

Owner	Pct	Exemptions	Entity	Ent Pct	Statemnt	Assessed	Taxable	Freeze	Tax
THE TEXAS MEXICAN RAILWAY C	75774	100.00	G3	100.00		506,280	506,280		0.00
			J2	100.00		506,280	506,280		0.00

Gain or Loss of Value for:

Property: 293676 Geo: 720-00001-042

Entity	Current			Previous			Gain / Loss		
	Assessed	Taxable	Tax	Assessed	Taxable	Tax	Assessed	Taxable	Tax
G3	1,780	1,780	0.00	506,280	506,280	0.00	-504,500	-504,500	0.00
J2	1,780	1,780	0.00	506,280	506,280	0.00	-504,500	-504,500	0.00

Geo, Year

Supp Group: 219

8/2/2016 2:57PM

Current Property Data as of Supp 24

Supp Code: CLER

Supp Action: M

Prop ID	Owner	%	Legal Description	Values
293676	75774	100.00 R	Geo: 720-00001-042 Effective Acres: 0.0000	Imp HS: 0 Market: 1,780
	THE TEXAS MEXICAN RAILWAY CO		ABST 3116 POR 31 & ABST 296 POR 32 POR 31 & 32	Imp NHS: 0 Prod Loss: 0
	KANSAS CITY SOUTHERN RWY CO PR		4.46.05 ACS (PT OF A 100.00 FT WIDE STRIP OF LAND TO	Land HS: 0 Appraised: 1,780
	PO BOX 219335		Appraiser: Z_PNUNEZ Operator: JTORRE Acres: 0.0000	Land NHS: 1,780 Cap: 0
	KANSAS CITY, MO 64121-9335		State Codes: J5 Map ID: SH359	Prod Use: 0 Assessed: 1,780
			Situs: 500-604 SERRANO ROAD LAREDO, TX	Prod Mkt: 0
			78041	Ref ID1: R64689 Ref ID2: Late Ag: F

Change Desc:

SUPP 12 CERT 2015 IMPROVEMENTS COMBINED WITH 720-00001-039 PER MAPPING REVIEW AND PROTEST 2014-11154 RESOLVED ON 07/20/16 PER SETTLEMENT AND WAIVER FOR 2014.

Owner	Pct	Exemptions	Entity	Ent Pct	Statemnt	Assessed	Taxable	Freeze	Tax
THE TEXAS MEXICAN RAILWAY C	75774	100.00	G3	100.00		1,780	1,780		0.00
			J2	100.00		1,780	1,780		0.00

Previous Property Data as of Supp: 0

Prop ID	Owner	%	Legal Description	Values
293676	75774	100.00 R	Geo: 720-00001-042 Effective Acres: 0.0000	Imp HS: 0 Market: 506,420
	THE TEXAS MEXICAN RAILWAY CO		ABST 3116 POR 31 & ABST 296 POR 32 POR 31 & 32	Imp NHS: 504,640 Prod Loss: 0
	KANSAS CITY SOUTHERN RWY CO PR		4.46.05 ACS (PT OF A 100.00 FT WIDE STRIP OF LAND TO	Land HS: 0 Appraised: 506,420
	PO BOX 219335		Appraiser: Z_PNUNEZ Operator: JTORRE Acres: 0.0000	Land NHS: 1,780 Cap: 0
	KANSAS CITY, MO 64121-9335		State Codes: J5 Map ID: SH359	Prod Use: 0 Assessed: 506,420
			Situs: 500-604 SERRANO ROAD LAREDO, TX	Prod Mkt: 0
			78041	Ref ID1: R64689 Ref ID2: Late Ag: F

Change Desc:

Owner	Pct	Exemptions	Entity	Ent Pct	Statemnt	Assessed	Taxable	Freeze	Tax
THE TEXAS MEXICAN RAILWAY C	75774	100.00	G3	100.00		506,420	506,420		0.00
			J2	100.00		506,420	506,420		0.00

Gain or Loss of Value for:

Property: 293676 Geo: 720-00001-042

Entity	Current			Previous			Gain / Loss		
	Assessed	Taxable	Tax	Assessed	Taxable	Tax	Assessed	Taxable	Tax
G3	1,780	1,780	0.00	506,420	506,420	0.00	-504,640	-504,640	0.00
J2	1,780	1,780	0.00	506,420	506,420	0.00	-504,640	-504,640	0.00

Supp Group: 219

Geo, Year

8/2/2016 2:57PM

Current Property Data as of Supp 12

Supp Code: CLER

Supp Action: M

Prop ID	Owner	%	Legal Description	Values
293676	75774	100.00 R	Geo: 720-00001-042 Effective Acres: 0.0000	Imp HS: 0 Market: 1,780
	THE TEXAS MEXICAN RAILWAY CO		ABST 3116 POR 31 & ABST 296 POR 32 POR 31 & 32	Imp NHS: 0 Prod Loss: 0
	KANSAS CITY SOUTHERN RWY CO PR		4.46.05 ACS (PT OF A 100.00 FT WIDE STRIP OF LAND TO	Land HS: 0 Appraised: 1,780
	PO BOX 219335		Appraiser: PCASSO Operator: JTORRE Acres: 0.0000	Land NHS: 1,780 Cap: 0
	KANSAS CITY, MO 64121-9335		State Codes: J5 Map ID: SH359	Prod Use: 0 Assessed: 1,780
			Situs: 500-604 SERRANO ROAD LAREDO, TX	Prod Mkt: 0
			78041	Ref ID1: R64689
				Ref ID2:
				Late Ag: F

Change Desc:

SUPP 12 CERT 2015 IMPROVEMENTS COMBINED WITH 720-00001-039 PER MAPPING REVIEW AND PROTEST 2015-12474 RESOLVED ON 07/20/16 PER SETTLEMENT AND WAIVER FOR 2015.

Owner	Pct	Exemptions	Entity	Ent Pct	Statemnt	Assessed	Taxable	Freeze	Tax
THE TEXAS MEXICAN RAILWAY C	75774	100.00	G3	100.00		1,780	1,780		0.00
			J2	100.00		1,780	1,780		0.00

Previous Property Data as of Supp: 0

Prop ID	Owner	%	Legal Description	Values
293676	75774	100.00 R	Geo: 720-00001-042 Effective Acres: 0.0000	Imp HS: 0 Market: 506,480
	THE TEXAS MEXICAN RAILWAY CO		ABST 3116 POR 31 & ABST 296 POR 32 POR 31 & 32	Imp NHS: 504,700 Prod Loss: 0
	KANSAS CITY SOUTHERN RWY CO PR		4.46.05 ACS (PT OF A 100.00 FT WIDE STRIP OF LAND TO	Land HS: 0 Appraised: 506,480
	PO BOX 219335		Appraiser: PCASSO Operator: JTORRE Acres: 0.0000	Land NHS: 1,780 Cap: 0
	KANSAS CITY, MO 64121-9335		State Codes: J5 Map ID: SH359	Prod Use: 0 Assessed: 506,480
			Situs: 500-604 SERRANO ROAD LAREDO, TX	Prod Mkt: 0
			78041	Ref ID1: R64689
				Ref ID2:
				Late Ag: F

Change Desc:

Owner	Pct	Exemptions	Entity	Ent Pct	Statemnt	Assessed	Taxable	Freeze	Tax
THE TEXAS MEXICAN RAILWAY C	75774	100.00	G3	100.00		506,480	506,480		0.00
			J2	100.00		506,480	506,480		0.00

Gain or Loss of Value for:

Property: 293676 Geo: 720-00001-042

Entity	Current			Previous			Gain / Loss		
	Assessed	Taxable	Tax	Assessed	Taxable	Tax	Assessed	Taxable	Tax
G3	1,780	1,780	0.00	506,480	506,480	0.00	-504,700	-504,700	0.00
J2	1,780	1,780	0.00	506,480	506,480	0.00	-504,700	-504,700	0.00

** GOD BLESS AMERICA !! **
 ** DUPLICATE TAX RECEIPT **

RECEIPT NO: 040464 BATCH NO: 11336NCM
 EFFECTIVE DATE PAID: 11/30/2011
 ACCOUNT NUM: 720-00001-042

REC'D BY: NCM PROC DATE: 12/02/2011
 REF#: 1485164 PROC TYPE: MSP
 DESC: ABST 3116 POR 31 & ABST 296 POR 32
 POR 31 & 32 4.46.05 ACS (PT OF A
 100.00 FT WIDE STRIP OF LAND TO T
 EX-MEX SWITCHING YARD) & ITEM #22,
 23, 24, 25 TEX MEX SERRANO YARD O
 CHECK DEED FOR DETAILS

NAME: THE TEXAS MEXICAN RAILWAY CO
 KANSAS CITY SOUTHERN RWY CO PR
 PO BOX 219335
 KANSAS CITY, MO 64121-9335

ACRES: 4.460
 P & I COLL FEE TOTAL AMT REFERENCE
 2011 39.92- 1,955.84 1
 2011 1,271.45 1,271.45 1
 2011 1.40- 68.59 1

TOTAL APPLIED 3,295.88
 TOTAL TENDERED 3,295.88
 PAID BY KANSAS CITY SOUTHER RWY CO

CK #: 1144806/ML PYMT TYPE: CK

YEAR	ENTITY	CODE & DESCRIPTION	NET TAXABLE VALUE	TAX RATE
2011	GWB	WEBB COUNTY	1,780	00.405824
2011	S1	LAREDO COMMUNITY COLLEGE	1,780	00.258540
2011	S2	ROAD AND BRIDGE	1,780	00.014231

** GOD BLESS AMERICA !! **
 ** DUPLICATE TAX RECEIPT **
 RECEIPT NO: 129209

BATCH NO: 12291CL
 EFFECTIVE DATE PAID: 10/17/2012
 ACCOUNT NUM: 720-00001-042

REC'D BY: CAS PROC DATE: 10/17/2012
 REF#: 1533860 PROC TYPE: MSP
 DESC: ABST 3116 POR 31 & ABST 296 POR 32
 POR 31 & 32 4.46.05 ACS (PT OF A
 100.00 FT WIDE STRIP OF LAND TO T
 EX-MEX SWITCHING YARD) & ITEM #22,
 23, 24, 25 TEX MEX SERRANO YARD O
 CHECK DEED FOR DETAILS

NAME: THE TEXAS MEXICAN RAILWAY CO
 KANSAS CITY SOUTHERN RWY CO PR
 PO BOX 219335
 KANSAS CITY, MO 64121-9335

ACRES: 4.460
 P & I COLL FEE TOTAL AMT REFERENCE
 61.64- 1,992.97 1
 1,305.01 1
 2.16- 69.89 1

 TOTAL APPLIED 3,367.87
 TOTAL TENDERED 3,367.87
 PAID BY KANSAS CITY SOUTHERN RWY CO

CK #: ML/1150350 PYMT TYPE: CK

YEAR	ENTITY	CODE & DESCRIPTION	NET TAXABLE VALUE	TAX RATE
2012	GWB	WEBB COUNTY	1,780	00.405824
2012	S1	LAREDO COMMUNITY COLLEGE	1,780	00.257764
2012	S2	ROAD AND BRIDGE	1,780	00.014231

** GOD BLESS AMERICA !! **
 ** DUPLICATE TAX RECEIPT **

RECEIPT NO: 329656
 BATCH NO: 13308NCM
 EFFECTIVE DATE PAID: 10/31/2013
 ACCOUNT NUM: 720-00001-042

REC'D BY: NCM PROC DATE: 11/04/2013
 REF#: 1647694 PROC TYPE: MSP
 DESC: ABST 3116 POR 31 & ABST 296 POR 32
 POR 31 & 32 4.46.05 ACS (PT OF A
 100.00 FT WIDE STRIP OF LAND TO T
 EX-MEX SWITCHING YARD) & ITEM #22,
 23, 24, 25 TEX MEX SERRANO YARD O
 CHECK DEED FOR DETAILS

NAME: THE TEXAS MEXICAN RAILWAY CO
 KANSAS CITY SOUTHERN RWY CO PR
 PO BOX 219335
 KANSAS CITY, MO 64121-9335

ACRES: 4.460
 P & I COLL FEE TOTAL AMT REFERENCE
 63.80- 2,062.85 1
 1,292.11 1

 TOTAL APPLIED 3,354.96
 TOTAL TENDERED 3,354.96
 PAID BY KANSAS CITY SOUTHERN RWY CO

CK #: 1155370ML PYMT TYPE: CK

YEAR	ENTITY	CODE & DESCRIPTION	NET TAXABLE VALUE	TAX RATE
2013	GWB	WEBB COUNTY	1,780	00.420055
2013	S1	LAREDO COMMUNITY COLLEGE	1,780	00.255217

** GOD BLESS AMERICA !! **
 ** DUPLICATE TAX RECEIPT **

RECEIPT NO: 483596 BATCH NO: 14314CL
 EFFECTIVE DATE PAID: 10/31/2014
 ACCOUNT NUM: 720-00001-042

REC'D BY: CAS PROC DATE: 11/10/2014
 REF#: 1735595 PROC TYPE: MSP
 DESC: ABST 3116 POR 31 & ABST 296 POR 32
 POR 31 & 32 4.46.05 ACS (PT OF A
 100.00 FT WIDE STRIP OF LAND TO T
 EX-MEX SWITCHING YARD) & ITEM #22,
 23, 24, 25 TEX MEX SERRANO YARD O
 CHECK DEED FOR DETAILS

NAME: THE TEXAS MEXICAN RAILWAY CO
 KANSAS CITY SOUTHERN RWY CO PR
 PO BOX 219335
 KANSAS CITY, MO 64121-9335

ACRES: 4.460
 P & I COLL FEE TOTAL AMT REFERENCE
 63.00- 2,037.12 1
 1,504.89 1

 TOTAL APPLIED 3,542.01
 TOTAL TENDERED 3,542.01
 PAID BY KANSAS CITY SOUTHERN

CK #: ML/1159748 PYMT TYPE: CK

YEAR	ENTITY	CODE & DESCRIPTION	NET TAXABLE VALUE	TAX RATE
2014	GWB	WEBB COUNTY	1,780	00.414700
2014	S1	LAREDO COMMUNITY COLLEGE	1,780	00.297163

** GOD BLESS AMERICA !! **
 ** DUPLICATE TAX RECEIPT **

RECEIPT NO: 526661 BATCH NO: 15049EA
 EFFECTIVE DATE PAID: 02/18/2015
 ACCOUNT NUM: 720-00001-042

REC'D BY: EAS PROC DATE: 02/18/2015
 REF#: 1758893 PROC TYPE: MSP
 DESC: ABST 3116 POR 31 & ABST 296 POR 32
 POR 31 & 32 4.46.05 ACS (PT OF A
 100.00 FT WIDE STRIP OF LAND TO T
 EX-MEX SWITCHING YARD) & ITEM #22,
 23, 24, 25 TEX MEX SERRANO YARD O
 CHECK DEED FOR DETAILS

NAME: THE TEXAS MEXICAN RAILWAY CO
 KANSAS CITY SOUTHERN RWY CO PR
 PO BOX 219335
 KANSAS CITY, MO 64121-9335

ACRES: 4.460

YEAR	ENTITY	TYPE	BASE TAX	P & I	COLL FEE	TOTAL AMT	REFERENCE
2014	CERTFEE		FEE: TAX CERTIFICATION FEE			10.00	1

TOTAL APPLIED 10.00
 TOTAL TENDERED 10.00

CK #: CRE PYMT TYPE: CRC PAID BY CIVIL ENGINEERING CONSULTANTS

.....
 YEAR ENTITY CODE & DESCRIPTION NET TAXABLE VALUE TAX RATE

** GOD BLESS AMERICA !! **
 ** DUPLICATE TAX RECEIPT **

RECEIPT NO: 584522 BATCH NO: 15300NCM
 EFFECTIVE DATE PAID: 10/27/2015
 ACCOUNT NUM: 720-00001-042

REC'D BY: NCM PROC DATE: 10/27/2015
 REF#: 1798001 PROC TYPE: MSP
 DESC: ABST 3116 POR 31 & ABST 296 POR 32
 POR 31 & 32 4.46.05 ACS (PT OF A
 100.00 FT WIDE STRIP OF LAND TO T
 EX-MEX SWITCHING YARD) & ITEM #22,
 23, 24, 25 TEX MEX SERRANO YARD O
 CHECK DEED FOR DETAILS

NAME: THE TEXAS MEXICAN RAILWAY CO
 KANSAS CITY SOUTHERN RWY CO PR
 PO BOX 219335
 KANSAS CITY, MO 64121-9335

ACRES: 4.460
 P & I COLL FEE TOTAL AMT REFERENCE
 63.01- 2,037.36 1
 1,672.62 1

YEAR	ENTITY	TYPE	BASE TAX	P & I	COLL FEE	TOTAL AMT	REFERENCE
2015	GWB	F	2,100.37			2,037.36	1
2015	S1	F	1,672.62			1,672.62	1

 TOTAL APPLIED 3,709.98
 TOTAL TENDERED 3,709.98

CK #: 1163477ML PYMT TYPE: CK PAID BY KANSAS CITY SOUTHERN RWY CO

YEAR	ENTITY	CODE & DESCRIPTION	NET TAXABLE VALUE	TAX RATE
2015	GWB	WEBB COUNTY	1,780	00.414700
2015	S1	LAREDO COMMUNITY COLLEGE	1,780	00.330244