



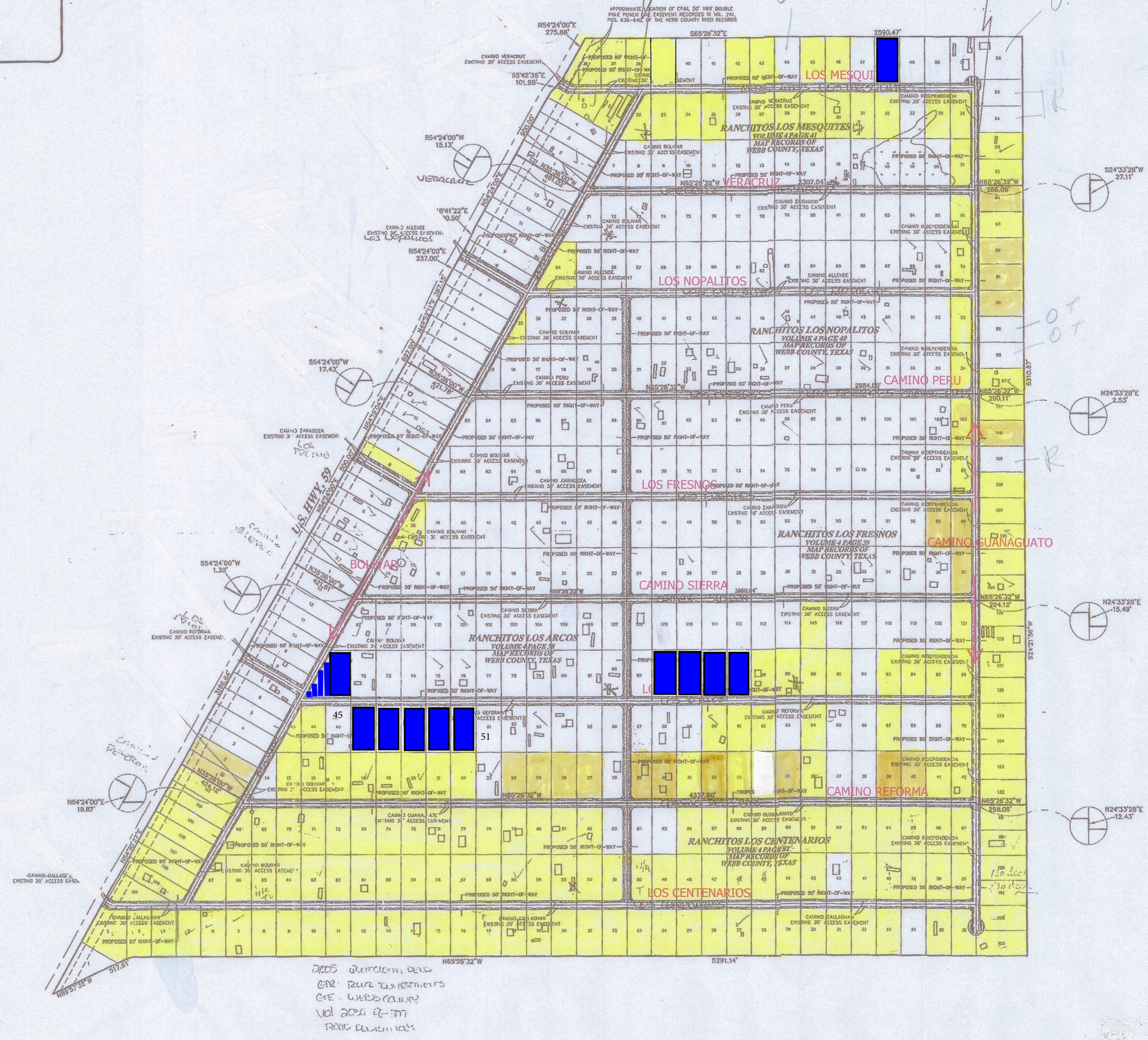
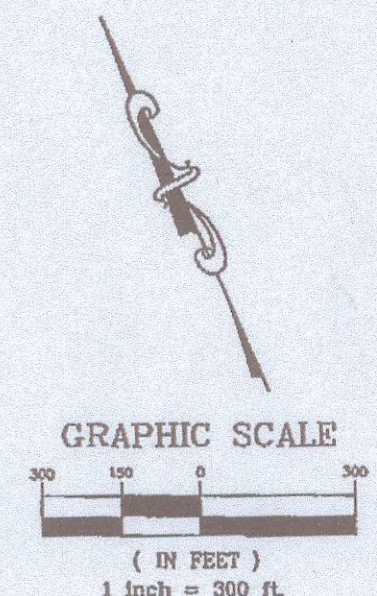


US HWY 59

REVISION DATE(S):
1. N/A

NOTES:
1. INDIVIDUAL DRAWINGS AND METES AND BOUNDS DESCRIPTIONS PREPARED FOR EACH LOT IN RANCHITOS LOT CENTENARIOS, RANCHITOS LOS ARCOS, RANCHITOS LOS FRESNOS, RANCHITOS LOS NOPALITOS, & RANCHITOS LOS MESQUITES IN ACCORDANCE WITH THIS MASTERPLAN. INDIVIDUAL DRAWINGS SHOW EXISTING STRUCTURES IN DETAIL WITHIN PROPOSED RIGHT-OF-WAY (i.e. FENCES, BUILDINGS, CONCRETE)
2. ROSIN-JOHNSON, INC. DID NOT PERFORM ABSTRACTING FOR THIS PROJECT, AND THIS MASTERPLAN DOES NOT SHOW ALL EASEMENTS, LEASES, OR OTHER MATTERS OF RECORD THAT AFFECT THESE LOTS.

-  ENCLOSED BUILDINGS/ MANUFACTURED HOMES
-  ROOFED STRUCTURES
-  POND
-  PROPOSED RIGHT-OF-WAY TAKING



DECS RANCHITOS DECS
ETC. RURA EASEMENTS
ETC. W/ETC CALLAO
VOL. 2024 12-31
RURA RANCHITOS

RJ Rosin-Johnson, Inc.
Civil Engineers - Land Surveyors
6108 MCPHERSON DRIVE, STE 9
LAREDO, TEXAS 78041
956/728-8585 * FAX: 956/728-7922

PROPOSED RIGHT-OF-WAY MASTERPLAN

- * RANCHERITOS LOS CENTENARIOS *
- * RANCHERITOS LOS ARCOS *
- * RANCHERITOS LOS FRESNOS *
- * RANCHERITOS LOS NOPALITOS *
- * RANCHERITOS LOS MESQUITES *

[Signature]
JOEL CHRISTIAN JOHNSON, R.P.L.S.
