

**ORDER OF**  
**COMMISSIONERS COURT OF WEBB COUNTY, TEXAS**  
**REESTABLISHING AND REDEFINING**  
**ELECTION VOTING PRECINCT 133**  
**into**  
**ELECTION VOTING PRECINCTS 133 AND 169**

**§ STATE OF TEXAS**

**§ COUNTY OF WEBB**

**BE IT REMEMBERED** that on this 24<sup>th</sup> day of April, 2017, the Commissioners Court of Webb County, Texas, convened in regular session at a Regular Term of said Court, at the regular meeting place thereof in the Courthouse of said County, at Laredo, Texas, with the following members of the Court being present, constituting a quorum, to-wit:

**Tano E. Tijerina, County Judge**  
**Jesse Gonzalez, County Commissioner, Precinct #1**  
**Rosaura "Wawi" Tijerina, County Commissioner, Precinct #2**  
**John C. Galo, County Commissioner, Precinct #3**  
**Jaime Canales, County Commissioner, Precinct #4**

Among other proceedings, the Court passed the following order upon the affirmative vote of all members of the Court present and voting:

**THERE CAME TO BE CONSIDERED** by the Court the matter of reestablishing, redefining, and recreating election precincts within Webb County with a sufficient number of registered voters in compliance with population requirements and dividing said County into such number of election precincts as will be of greatest beneficial convenience to the citizens and qualified voters of said County, in accordance with the Constitution and laws of this State.

**WHEREAS**, this Court now finds and determines that the growth in population within this County, the progressive increase in the number of qualified voters in the election precinct

identified as Election Precinct No. 133, and the convenience of the people of this County necessitate appropriate action by this Court to reestablish, redefine, and recreate the boundaries of Election Precinct No. 133 of Webb County, Texas;

**THEREFORE, IT IS HEREBY ORDERED, ADJUDGED AND DECREED** by the Commissioners Court of Webb County, Texas, that said Election Precinct No. 133 be and **IT IS HEREBY REDISTRICTED** into two (2) elections precincts as are hereinafter enumerated and set forth as Election Precincts 133 and 169. The said election precincts hereinafter set forth are hereby created, established, defined and described by natural or artificial boundaries or survey lines as more particularly described in **Exhibit A**, which is attached hereto and incorporated herein by reference as if copied verbatim.

**IT IS FURTHER ORDERED** that this creation, establishment, and redefining of the election precincts complies with the boundary and population requirements established by State law and the redefining of election precincts shall become effective from and after the 1<sup>st</sup> day of January, 2018, and not prior thereto.

**IT IS FURTHER ORDERED** by this Court, that in the event there is a discrepancy between the boundary lines as set forth on the maps filed with the Webb County Elections Administrator's Office or the Webb County Clerk's Office and the boundaries of the written descriptions as set forth herein, the written descriptions as attached hereto shall prevail.

**AND IT IS FURTHER ORDERED** by the Court that the Clerk of this Court shall immediately cause to be published in a newspaper of general circulation published in Webb County, Texas, once each week for three consecutive weeks a notice of the entry of this order giving a brief description in general terms of the changes made or a true copy of this order itself.


**AND THE COURT HERENOW FINDS** that no election precinct herein established has resident therein more than 5,000 registered voters as ascertained by the current certified lists of qualified voters.

**THE COURT FURTHER FINDS** that since annexation proceedings by the City of Laredo, County Election Precinct numbered **169** includes territory within the corporate limits of the City of Laredo and also adjacent land in unincorporated territory. In accordance with the provisions of the Texas Election Code, as amended, the Court here now finds that the unincorporated territory adjacent to that territory within the corporate limits of the City of Laredo is so situated that it cannot be formed into, or be included within, an election precinct wholly outside the City of Laredo of suitable size and shape and containing a suitable number of registered voters.

**PASSED, APPROVED AND ENTERED** this the **24<sup>th</sup>** day of **April, 2017**.




**Fano E. Tijerina**  
**Webb County Judge**




**Jesse Gonzalez**  
**Commissioner, Precinct #1**



**Rosaura "Wawi" Tijerina**  
**Commissioner, Precinct #2**




**John C. Galo**  
**Commissioner, Precinct #3**



**Jaime Canales**  
**Commissioner, Precinct #4**

**ATTEST:**



**Margie Ramirez-Ibarra**  
**Webb County Clerk**



## EXHIBIT A

### **WEBB COUNTY, TEXAS ELECTION PRECINCTS 133 and 169**

#### **ELECTION PRECINCT NO. 133**

Election Precinct No. 133 shall consist of all that territory described as follows:

BEGINNING at a point in the City of Laredo where the centerline of US Highway 83 (Zapata Hwy.) intersects the centerline of Pita-Mangana Road for the northwest corner and POINT-Of-BEGINNING of this tract;

THENCE, in an easterly direction along centerline of Pita-Mangana Road to a point where said line intersects the centerline of State Highway Loop 20 – Cuatro Vientos Road (aka, Bob Bullock Loop) for the northeast corner of this tract;

THENCE, in a southerly direction along the centerline of the State Highway Loop 20 – Cuatro Vientos Road to a point where said line intersects the centerline of Sierra Vista Boulevard to a point for the southeast corner of this tract;

THENCE, in an westerly and northwesterly direction along the centerline of Sierra Vista Blvd. and its meanders to a point where said centerline of Sierra Vista Boulevard intersects the centerline of US Highway 83 (Zapata Hwy.) for the southwest corner of this tract;

THENCE, in a northerly direction along the centerline of US Highway 83 (Zapata Hwy.) to a point where said line intersects the centerline of the Pita-Mangana Road to the POINT-OF-BEGINNING.

#### **ELECTION PRECINCT NO. 169**

Election Precinct No. 169 shall consist of all that territory described as follows:

BEGINNING at a point in the City of Laredo where the centerline of US Highway 83 (Zapata Hwy.) intersects the north right-of-way line of Lomas Del Sur Boulevard (formerly known as Southgate Boulevard) for the northwest corner and POINT-Of-BEGINNING of this tract;

THENCE, in an easterly direction along the north right-of-way line of Lomas Del Sur Boulevard and its meanders to a point where the north right-of-way line of Lomas Del Sur Boulevard intersects the centerline of South Ejido Avenue for a point of deflection of this tract;

THENCE, in a northerly direction along the centerline of South Ejido Avenue to a point where the centerline of South Ejido Avenue intersects the centerline of Wormser Road for a point of deflection of this tract;

THENCE, in a southeasterly direction along the centerline of Wormser Road to a point where the centerline of Wormser Road intersects the centerline of the State Highway Loop 20 – Cuatro Vientos Road (aka, Bob Bullock Loop) for the northeast corner of this tract;

THENCE, in a southerly direction along the centerline of State Highway Loop 20 – Cuatro Vientos Road to a point where said line intersects the centerline Pita-Mangana Road for the southeast corner of this tract;

THENCE, in an westerly direction along the centerline of Pita-Mangana Road to a point where said centerline of Pita-Mangana Road intersects the centerline of US Highway 83 (Zapata Hwy.) for the southwest corner of this tract;

THENCE in a northerly direction along the centerline of US Highway 83 (Zapata Hwy.) to a point where said line intersects the north right-of-way line Lomas Del Sur Boulevard to the POINT-OF-BEGINNING.