

MARGIE R. IBARRA
COUNTY CLERK
FILED

STATE OF TEXAS §
§
COUNTY OF WEBB §

2021 NOV 15 PM 3:01
WEBB COUNTY, TEXAS

ORDER NO. 11-09-2021-31 BY all DEPUTY
WEBB COUNTY COMMISSIONERS COURT

**REESTABLISHING AND REDEFINING COUNTY
COMMISSIONER PRECINCTS**

WHEREAS, due to significant delays in the U.S. Census Bureau releasing 2020 Census data to the States for redistricting purposes, the timeline for undertaking redistricting in Texas has been adversely impacted; and

WHEREAS, in recognition of the delays in the delivery of the 2020 Census data, the Texas Legislature, among other legislative initiatives, enacted Senate Bill 13 (87th Leg., 2d C.S.) which authorized the Secretary of State to adjust schedules for performing any official act relating to the 2022 election cycle as necessary for the efficient and orderly administration of the election; and

WHEREAS, using data obtained from the State of Texas redistricting plans, Webb County was successful in securing adequate Census data to analyze the population results for each of the four County Commissioner Precincts revealing an unacceptable population deviation of approximately 19.3% between the least populated and most populated Commissioner Precincts exceeding the maximum acceptable threshold of 10% deviation; and

WHEREAS, the Webb County Commissioners Court must redraw and reapportion the Commissioners Precincts to maintain substantially equal population as a result of population shifts illustrated in the 2020 census figures [*Avery v. Midland County*, 390 U.S. 474 (1968)]; and

WHEREAS, on this 8th day of November 2021, the Webb County Commissioners Court met in a regular meeting to discuss and consider redistricting strategies, as submitted by staff, and after careful deliberation selected a redistricting plan for Commissioner Precincts that eliminates substantial variations in population, minimized impacts to affected voters, and to the extent possible, keeps communities of interest together; and

WEHREAS, the Webb County Commissioners Court finds that the Commissioners Precincts as selected and ordered below are essentially equal in population, with a population deviation of 8.19% between the least populated and most populated precincts, as ascertained by the 2020 decennial census and that the redistricting hereinabove set forth is fair and just and is in the best interest and for the convenience of the people of Webb County, all as is called for by the Constitution and laws of the State of Texas and these United States.

NOW THEREFORE, IT IS HEREBY ORDERED by the Webb County Commissioners Court, with all members of the Court being present and voting affirmatively, that Webb County, a political subdivision of the State of Texas, be and hereby is REDISTRICTED into the respective Commissioners Precincts hereinafter described and enumerated and hereby created, established and redefined as follows:

Section 1: **COMMISSIONER PRECINCT NO. 1**

County Commissioner Precinct No. 1 is hereby created, established, defined and described by natural or artificial boundaries or survey lines as more particularly described in **Exhibit 1** which is attached hereto and incorporated herein by reference as if copied verbatim.

COMMISSIONER PRECINCT NO. 2

County Commissioner Precinct No. 2 is hereby created, established, defined and described by natural or artificial boundaries or survey lines as more particularly described in **Exhibit 2** which is attached hereto and incorporated herein by reference as if copied verbatim.

COMMISSIONER PRECINCT NO. 3

County Commissioner Precinct No. 3 is hereby created, established, defined and described by natural or artificial boundaries or survey lines as more particularly described in **Exhibit 3** which is attached hereto and incorporated herein by reference as if copied verbatim.

COMMISSIONER PRECINCT NO. 4

County Commissioner Precinct No. 4 is hereby created, established, defined and described by natural or artificial boundaries or survey lines as more particularly described in **Exhibit 4** which is attached hereto and incorporated herein by reference as if copied verbatim.

Section 2: The creation, establishment, and redefining of the Commissioners Precincts of Webb County shall become effective from and after the 1st day of January, 2022, and not prior thereto and that the County Commissioners Precincts heretofore established and existing as of the date of this Order of this Court shall continue and remain in status quo and in full force and effect during the remainder of the calendar year 2021.

Section 3: The Clerk of this Court shall immediately cause to be published on the County's official website and in a newspaper of general circulation published in Webb County, Texas, once each week for three consecutive weeks a notice of the entry of this Order giving a brief description in general terms of the changes

made or a true copy of this order itself.

Section 4: The Clerk of this Court shall cause certified copies of this Order to be delivered to the Office of the Secretary of State pursuant to the provisions the Texas Election Code; to incumbent County Commissioners of Webb County, Texas, to the Webb County Elections Administrator and other entities and individuals as may be required by law.

PASSED, APPROVED AND ENETERED this 8th day of November, 2021.



Tano E. Tijerina
Webb County Judge

ATTEST:



Honorable Margie Ibarra
Webb County Clerk




EXHIBIT 1

**WEBB COUNTY, TEXAS
COUNTY COMMISSIONER PRECINCT 1**

Webb County Commissioner Precinct No. 1 shall consist of all that territory described as follows:

BEGINNING at the intersection of the centerline of Market St. and the centerline of Zacate Creek for the northwest corner and POINT-OF-BEGINNING of this tract;

THENCE, in an easterly direction along the centerline of Market Street to a point where the centerline of Market Street intersects the centerline of Arkansas Avenue for an interior corner and point of deflection of this tract;

THENCE, in a northerly direction along the centerline of Arkansas Avenue to a point where the centerline of Arkansas Avenue intersects the centerline of Gustavus Street for an exterior corner of this tract;

THENCE, in an easterly direction along the centerline of Gustavus Street to a point where the centerline of Gustavus Street intersects the centerline of Ejido Avenue for an exterior corner of this tract;

THENCE, in a southerly direction along the centerline of Ejido Avenue to a point where the centerline of Ejido Avenue intersects the centerline of Guadalupe Street for an interior corner and a point of deflection of this tract;

THENCE, in an easterly direction along the centerline of Guadalupe Street and an extension thereof until the extended centerline of Guadalupe Street intersects the centerline of the Chacon Creek for a point of deflection of this tract;

THENCE, in a southerly and southeasterly directions along the centerline of Chacon Creek, and its meanders, to a point where the centerline of Chacon Creek intersects with the northern boundary of the LOMA ALTA SUBDIVISION as recorded in Vol. 03, Pg. 11 of the Webb County Plat Records for an interior corner of this tract;

THENCE, in an easterly direction along the northern boundary of said LOMA ALTA SUBDIVISION until the northern boundary of LOMA ALTA SUBDIVISION intersects the centerline of Dorel Drive for a point of deflection of this tract;

THENCE, in a southerly direction along the centerline of Dorel Drive to a point where the centerline of Dorel Drive intersects the centerline of Daniela Loop for a point of deflection of this tract;

THENCE, along the centerline of Daniela Loop and its meanders in a westerly, southerly and easterly direction to a point where the centerline of Daniela Loop re-intersects with the centerline of Dorel Drive for a point of deflection of this tract;

THENCE, in a southerly direction along the centerline of Dorel Drive to a point where the centerline of Dorel Drive intersects the centerline of State Highway 359 (SH359) for an interior corner and point of deflection of this tract;

THENCE, in an easterly direction along the centerline of SH 359 to a point where the centerline of SH 359 intersects the centerlines of Bob Bullock Loop and the centerline of Jaime Zapata Memorial Highway for an exterior corner of this tract and point of deflection;

THENCE, in a southerly, southwesterly and westerly direction along the centerline of Jaime Zapata Memorial Highway to a point along the centerline of Jaime Zapata Memorial Highway intersects the centerline of Ejido Avenue for an interior corner and point of

deflection of this tract;

THENCE, in a southerly direction along the centerline of Ejido Avenue to a point along the centerline of Ejido Avenue intersects the centerline of Wormser Road for an interior corner and point of deflection of this tract;

THENCE, in a southeasterly and easterly direction continuing along the centerline of Wormser Road traversing both the public and private portions of the road to a point where the private portion of the road turns south; same point being the northwest corner of Block 1591 of Tract 1813 of the US Census for a point of deflection of this tract;

THENCE, in an easterly, northerly and northeasterly direction along the Census line being the northern boundaries of Block 1591, 1592, 1594, 1596, 1111 and the western boundaries of Blocks 1111 and 1104 of the US Census Tract 1813 to a point where those Census lines intersect the centerline of US 359; same point being the northwest corner of Block 1104 of Tract 1813 of the US Census; this point is located approximately 0.64 miles west of Pescadito Road's intersection with SH 359 for a point of deflection of this tract;

THENCE, in a predominantly easterly direction along the centerline of SH 359 to a point where the centerline of SH 359 intersects the centerline of Farm-to-Market 649 (FM 649) for a point of deflection of this tract;

THENCE, in a southerly direction along the centerline of FM 649 to a point where the centerline of FM 649 intersects the centerline of Magnolia Road for an interior corner and point of deflection of this tract;

THENCE, in an easterly direction along the centerline of Magnolia Road continuing past the public portion of said road to the private portion until said road intersects with the centerline of the Kansas City Sothern's rail road tract (formerly known as the Tex-Mex railroad) for a point of deflection of this tract;

THENCE, in a northerly and predominantly easterly direction along the centerline of said rail road tracks and its meanders until the centerline of the said rail road tracts intersect the boundary of the Webb County line same being the westerly boundary of Duval County and the northeast corner of this tract;

THENCE, in a southerly direction along the eastern county line boundary of Webb County same line being the common boundaries with the counties of Duval and Jim Hogg to the southern boundary of Webb County and the southeast corner of this tract;

THENCE, along the southern boundary of Webb County same being the common boundary with the counties of Jim Hogg and Zapata until the southern boundary of Webb County intersects with the international boundary line with Mexico at the river of the Rio Grande for the western boundary of Webb County and the southwest corner of this tract;

THENCE, in a prevailing northerly and northwesterly direction along the international border along the Rio Grande, and its meanders, to a point where said line intersects the centerline of the Zacate Creek for a point of deflection of this tract;

THENCE, in a prevailing northwesterly and westerly direction along the centerline of the Zacate Creek, and its meanders, to the northwest corner and POINT-OF BEGINNING.

EXHIBIT2

**WEBB COUNTY, TEXAS
COUNTY COMMISSIONER PRECINCT 2**

Webb County Commissioner Precinct No. 2 shall consist of all that territory described as follows:

BEGINNING at a point in the City of Laredo where the centerline of Guadalupe Street intersects the centerline of Meadow Avenue for an exterior corner and the POINT-OF-BEGINNING of this tract;

THENCE, in an easterly direction along the centerline of Guadalupe Street to a point where the centerline of Guadalupe Street intersects the centerline of Milmo Avenue for a point of deflection of this tract;

THENCE, in a northerly direction along the centerline of Milmo Avenue and continuing along an extension of the abandoned portion of Milmo Avenue to a point where said centerline intersects an abandoned portion and extension of Gustavus Street for an interior corner and point of deflection;

THENCE, in an easterly direction along the centerline of Gustavus Street to a point where the centerline of Gustavus Street intersects the centerline of Ejido Avenue for an interior corner of this tract;

THENCE, in a southerly direction along the centerline of Ejido Avenue to a point where the centerline of Ejido Avenue intersects the centerline of Guadalupe Street for an exterior corner and a point of deflection of this tract;

THENCE, in an easterly direction along the centerline of Guadalupe Street and an extension thereof until the extended centerline of Guadalupe Street intersects the centerline of the Chacon Creek for a point of deflection of this tract;

THENCE, in a southerly and southeasterly direction along the centerline of Chacon Creek, and its meanders, to a point where the centerline of Chacon Creek intersects with the northern boundary of the LOMA ALTA SUBDIVISION as recorded in Vol. 3, Page 11 of the Webb County Plat Records for an exterior corner of this tract;

THENCE, in an easterly direction along the northern boundary of said LOMA ALTA SUBDIVISION until the northern boundary of LOMA ALTA SUBDIVISION intersects the centerline of Dorel Drive for a point of deflection of this tract;

THENCE, in a southerly direction along the centerline of Dorel Drive to a point where the centerline of Dorel Drive intersects the centerline of Daniela Loop for a point of deflection of this tract;

THENCE, along the centerline of Daniela Loop and its meanders in a westerly, southerly and easterly direction to a point where the centerline of Daniela Loop re-intersects with the centerline of Dorel Drive for a point of deflection of this tract;

THENCE, in a southerly direction along the centerline of Dorel Drive to a point where the centerline of Dorel Drive intersects the centerline of State Highway 359 (SH359) for an interior corner and point of deflection of this tract;

THENCE, in an easterly direction along the centerline of SH 359 to a point where the centerline of SH 359 intersects the centerlines of Bob Bullock Loop and the centerline of Jaime Zapata Memorial Highway for an interior corner of this tract and point of deflection;

THENCE, in a southerly, southwesterly and westerly direction along the centerline of

Jaime Zapata Memorial Highway to a point along the centerline of Jaime Zapata Memorial Highway intersects the centerline of Ejido Avenue for an exterior corner and point of deflection of this tract;

THENCE, in a southerly direction along the centerline of Ejido Avenue to a point along the centerline of Ejido Avenue intersects the centerline Wormser Road for an interior corner and point of deflection of this tract;

THENCE, in a southeasterly and easterly direction continuing along the centerline of Wormser Road traversing both the public and private portions of the road to a point where the private portion of the road turns south; same point being the northwest corner of Block 1591 of Tract 1813 of the US Census for a point of deflection of this tract;

THENCE, in an easterly, northerly and northeasterly direction along the Census line being the northern boundaries of Block 1591, 1592, 1594, 1596, 1111 and the western boundaries of Blocks 1111 and 1104 of the US Census Tract 1813 to a point where those Census lines intersect the centerline of US 359; same point being the northwest corner of Block 1104 of Tract 1813 of the US Census; this point is located approximately 0.64 miles west of Pescadito Road's intersection with SH 359 for a point of deflection of this tract;

THENCE, in a predominantly easterly direction along the centerline of SH 359 to a point where the centerline of SH 359 intersects the centerline of Farm-to-Market 649 (FM 649) for a point of deflection of this tract;

THENCE, in a southerly direction along the centerline of FM 649 to a point where the centerline of FM 649 intersects the centerline of Magnolia Road for an exterior corner and point of deflection of this tract;

THENCE, in an easterly direction along the centerline of Magnolia Road continuing past the public portion of said road to the private portion until said road intersects with the centerline of the Kansas City Sothern's rail road tract (formerly known as the Tex-Mex railroad) for a point of deflection of this tract;

THENCE, in a northerly and predominantly easterly direction along the centerline of said rail road tracks and its meanders until the centerline of the said rail road tracts intersect the boundary of the Webb County line same being the westerly boundary of Duval County and the southeast corner of this tract;

THENCE, in a northerly direction along the eastern county line boundary of Webb County same line being the common boundary with Duval County to the northeast corner of Webb County; same point being the intersection of Webb County with the counties Duval, McMullen and La Salle and the northeast corner of this tract;

THENCE, in a westerly direction along the county line of Webb County and the common boundary with La Salle County until said line intersects Interstate Highway 35 (IH 35) for the northwest corner of this tract;

THENCE, in a southerly direction along the centerline of IH 35 to a point where the centerline of IH 35 intersects the centerline of Callaghan Road for a point of deflection of this tract;

THENCE, in northeasterly and predominantly easterly direction along the centerline of Callaghan Road and continuing along the private portions of Callaghan Road (formerly known as Becerra Road) until the centerline intersects the Becerra Creek for an interior corner and point of deflection of this tract;

THENCE, along the meanders of the Becerra Creek in a predominantly southwesterly direction until said centerline of the Becerra Creek intersects with the centerline of the private portion of the road formerly known as San Ygnacio Road now identified as Del Mar Road extension;

THENCE, in a predominantly southwesterly direction along the centerline of said road to a point where the centerline intersects the centerline of a private road identified as Ranch Road 6190A; same point being the northeast corner of Block 1687 of Tract 1710 of the US Census for a

EXHIBIT2

point of deflection of this tract;

THENCE, in a southeasterly direction along the west boundary of Block 1687 and 1688 of Tract 1710 of the US Census to point where it intersects the common boundary of Blocks 1819 and 1746 of Tract 1710 of the US Census for an interior corner and point of deflection of this tract;

THENCE, in a southwesterly direction along the common boundary of Blocks 1819 and 1746 of Tract 1710 of the US Census until said boundary line intersects the city limit line of the City of Laredo annexed in 1993, identified as the Laredo State University Tract as recorded in Ordinance 93-O-093 for a point of deflection of this tract;

THENCE, in a northwesterly direction along said city limit line of Laredo until said line intersects the centerline of Del Mar Boulevard for a point of deflection of this tract;

THENCE, in a southwesterly direction along the centerline of Del Mar Boulevard to a point where the centerline of Del Mar Boulevard intersects the centerline of Bob Bullock Loop for an exterior corner and a point of deflection of this tract;

THENCE, in a predominantly southerly direction along the centerline of Bob Bullock Loop to a point where the centerline of Bob Bullock Loop intersects the centerline of University Boulevard for a point of deflection of this tract;

THENCE, in a northwesterly direction along the centerline of University Boulevard to a point where the centerline of University Boulevard intersects with the centerline of Casa Verde Road for a point of deflection of this tract;

THENCE, in a southwesterly direction along the centerline of Casa Verde Road to a point where the centerline of Casa Verde Road intersects the boundary of Porcion 26 for a point of deflection of this tract;

THENCE, in a southwesterly direction along the south line of said Porcion 26 to a point where the Porcion line intersects the centerline of Bartlett Avenue for an interior corner and point of deflection of this tract;

THENCE, in a prevailing northerly direction along the meanders of the centerline of Bartlett Avenue until the centerline of Bartlett Avenue intersects the centerline of Del Mar Boulevard for an exterior corner and point of deflection of this tract;

THENCE, in a southwesterly direction along the centerline of Del Mar Boulevard to a point where the centerline of Del Mar Boulevard intersects the centerline of McPherson Road for an exterior corner and point of deflection of this tract;

THENCE, in a predominantly southerly direction along the centerline of McPherson Road to a point where the centerline of McPherson Road intersects the centerline of San Jose Street for a point of deflection of this tract;

THENCE, in a westerly direction along the centerline of San Jose Street to a point where the centerline of San Jose Street intersects the centerline of McClelland Avenue for a point of deflection of this tract;

THENCE, in a southerly direction along the centerline of McClelland Avenue to a point where the centerline of McClelland Avenue intersects the centerline of Gustavus Street for an exterior corner and a point of deflection of this tract;

THENCE, in an easterly direction along the centerline of Gustavus Street to a point where the centerline of Gustavus Street intersect the centerline of Meadow Avenue for an interior corner and point of deflection of this tract;

THENCE, in southerly direction along the centerline of Meadow Avenue to the POINT-OF-BEGINNIG.

EXHIBIT3

**WEBB COUNTY, TEXAS
COUNTY COMMISSIONER PRECINCT 3**

Webb County Commissioner Precinct No. 3 shall consist of all that territory described as follows:

BEGINNING at a point in the City of Laredo where the centerline of Plum Street intersects the centerline of McClelland Avenue for the southeast corner and POINT-OF-BEGINNING of this tract;

THENCE in a westerly direction along the centerline of Plum Street to a point where the centerline of Plum Street intersects the centerline of Sanders Avenue for the southwest corner of this tract;

THENCE, in a northerly direction along the centerline of Sanders Avenue to a point where the centerline of Sanders Avenue intersects the centerline of Locust Street for a point of deflection of this tract;

THENCE, in a westerly direction along the centerline of Locust Street to a point where the centerline of Locust Street intersects the centerline of Monterrey Avenue for a point of deflection of this tract;

THENCE, in a northerly direction along the centerline of Monterrey Avenue until the centerline of Monterrey Avenue intersects the centerline of Ash Street for a point of deflection of this tract;

THENCE, in an easterly direction along the centerline of Ash Street until the centerline of Ash Street intersects the centerline of Sanders Avenue for a point of deflection of this tract;

THENCE, in a northerly direction along the centerline of Sanders Avenue to a point where the centerline of Sanders Avenue intersects the centerline of Montgomery Street for a point of deflection of this tract;

THENCE, in a westerly direction along the centerline of Montgomery Street to a point where the centerline of Montgomery Street intersects the centerline of Zacate Creek drainage channel for an exterior corner and point of deflection of this tract;

THENCE, in a northerly direction along the centerline of Zacate Creek drainage channel to a point where the centerline of Zacate Creek drainage channel intersects the centerline of Canal Street for a point of deflection of this tract;

THENCE, in a prevailing easterly direction along the centerline of Canal Street until the centerline of Canal Street intersects the centerline of Mims Avenue for an interior corner and point of deflection of this tract;

THENCE, in a northerly direction along the centerline of Mims Avenue to a point where the centerline of Mims Avenue intersects the centerline of Calton Road for a point of deflection of this tract;

THENCE, in a westerly direction along the centerline of Calton Road to a point where the centerline of Calton Road intersects the centerline of Gallagher Avenue point of deflection of this tract;

THENCE, in a predominantly northerly direction along the centerline of Gallagher Avenue to a point where the centerline of Gallagher Avenue intersects the centerline of Hillside Road for an interior corner and point of deflection of this tract;

THENCE, in a westerly direction along the centerline of Hillside Road and an extension thereof to a point where the extended centerline of Hillside Road intersects the centerline of Interstate Highway 35 (IH 35) for an exterior corner and point of deflection of this tract;

THENCE, in a predominantly northerly and northeasterly direction along the centerline of IH 35 to a point where the centerline of IH 35 intersects the centerline of Callaghan Road for the northwest corner of this tract;

THENCE, in northeasterly and predominantly easterly direction along the centerline of Callaghan Road and continuing along the private portions of Callaghan Road (formerly known as Becerra Road) until the centerline intersects the Becerra Creek for the northeast corner of this tract;

THENCE, along the meanders of the Becerra Creek in a predominantly southwesterly direction until said centerline of the Becerra Creek intersects with the centerline of the private portion of the road formerly known as San Ygnacio Road now identified as Del Mar Road extension;

THENCE, in a predominantly southwesterly direction along the centerline of said road to a point where the centerline intersects the centerline of a private road identified as Ranch Road 6190A; same point being the northeast corner of Block 1687 of Tract 1710 of the US Census for a point of deflection of this tract;

THENCE, in a southeasterly direction along the west boundary of Block 1687 and 1688 of Tract 1710 of the US Census to point where it intersects the common boundary of Blocks 1819 and 1746 of Tract 1710 of the US Census for an interior corner and point of deflection of this tract;

THENCE, in a southwesterly direction along the common boundary of Blocks 1819 and 1746 of Tract 1710 of the US Census until said boundary line intersects the city limit line of the City of Laredo annexed in 1993, identified as the Laredo State University Tract as recorded in Ordinance 93-O-093 for a point of deflection of this tract;

THENCE, in a northwesterly direction along said city limit line of Laredo until said line intersects the centerline of Del Mar Boulevard for a point of deflection of this tract;

THENCE, in a southwesterly direction along the centerline of Del Mar Boulevard to a point where the centerline of Del Mar Boulevard intersects the centerline of Bob Bullock Loop for an interior corner and a point of deflection of this tract;

THENCE, in a predominantly southerly direction along the centerline of Bob Bullock Loop to a point where the centerline of Bob Bullock Loop intersects the centerline of University Boulevard for a point of deflection of this tract;

THENCE, in a northwesterly direction along the centerline of University Boulevard to a point where the centerline of University Boulevard intersects with the centerline of Casa Verde Road for a point of deflection of this tract;

THENCE, in a southwesterly direction along the centerline of Casa Verde Road to a point where the centerline of Casa Verde Road intersects the boundary of Porcion 26 for a point of deflection of this tract;

THENCE, in a southwesterly direction along the south line of said Porcion 26 to a point where the Porcion line intersects the centerline of Bartlett Avenue for an exterior corner and point

of deflection of this tract;

THENCE, in a prevailing northerly direction along the meanders of the centerline of Bartlett Avenue until the centerline of Bartlett Avenue intersects the centerline of Del Mar Boulevard for an exterior corner and point of deflection of this tract;

THENCE, in a southwesterly direction along the centerline of Del Mar Boulevard to a point where the centerline of Del Mar Boulevard intersects the centerline of McPherson Road for an interior corner and point of deflection of this tract;

THENCE, in a predominantly southerly direction along the centerline of McPherson Road to a point where the centerline of McPherson Road intersects the centerline of San Jose Street for a point of deflection of this tract;

THENCE, in a westerly direction along the centerline of San Jose Street to a point where the centerline of San Jose Street intersects the centerline of McClelland Avenue for a point of deflection of this tract;

THENCE, in a southerly direction along the centerline of McClelland Avenue to the POINT-OF-BEGINNING.

EXHIBIT4

**WEBB COUNTY, TEXAS
COUNTY COMMISSIONER PRECINCT 4**

Webb County Commissioner Precinct No. 4 shall consist of all that territory described as follows:

BEGINNING at the intersection of the centerline of Market St. and the centerline of Zacate Creek for an interior corner and POINT-OF-BEGINNING of this tract;

THENCE, in an easterly direction along the centerline of Market Street to a point where the centerline of Market Street intersects the centerline of Arkansas Avenue for the southeast corner of this tract;

THENCE, in a northerly direction along the centerline of Arkansas Avenue to a point where the centerline of Arkansas Avenue intersects the centerline of Gustavus Street for an exterior corner of this tract;

THENCE, in a westerly direction along the centerline of Gustavus Street and an extension of the abandoned portion of Gustavus Street intersects the extended centerline of Milmo Avenue for an exterior corner and point of deflection of this tract;

THENCE, in a southerly direction along the centerline of Milmo Avenue to a point where the centerline of Milmo Avenue intersects the centerline of Guadalupe Street for a point of deflection of this tract;

THENCE, in a westerly direction along the centerline of Guadalupe Street to a point where the centerline of Guadalupe Street intersects the centerline of Meadow Avenue for a point of deflection of this tract;

THENCE, in a northerly direction along the centerline of Meadow Avenue to a point where the centerline of Meadow Avenue intersects the centerline of Gustavus Street for a point of deflection of this tract;

THENCE, in a westerly direction along the centerline of Gustavus Street to a point where the centerline of Gustavus Street intersects the centerline of McClelland Avenue for a point of deflection of this tract;

THENCE, in a northerly direction along the centerline of McClelland Avenue to a point where the centerline of McClelland Avenue intersects the centerline of Plum Street for a point of deflection of this tract;

THENCE in a westerly direction along the centerline of Plum Street to a point where the centerline of Plum Street intersects the centerline of Sanders Avenue for the for a point of deflection of this tract;

THENCE, in a northerly direction along the centerline of Sanders Avenue to a point where the centerline of Sanders Avenue intersects the centerline of Locust Street for a point of deflection of this tract;

THENCE, in a westerly direction along the centerline of Locust Street to a point where the centerline of Locust Street intersects the centerline of Monterrey Avenue for a point of deflection of this tract;

THENCE, in a northerly direction along the centerline of Monterrey Avenue until the centerline of Monterrey Avenue intersects the centerline of Ash Street for a point of deflection of this tract;

THENCE, in an easterly direction along the centerline of Ash Street until the centerline of Ash Street intersects the centerline of Sanders Avenue for a point of deflection of this tract;

THENCE, in a northerly direction along the centerline of Sanders Avenue to a point where the centerline of Sanders Avenue intersects the centerline of Montgomery Street for a point of deflection of this tract;

THENCE, in a westerly direction along the centerline of Montgomery Street to a point where the centerline of Montgomery Street intersects the centerline of Zacate Creek drainage channel for a point of deflection of this tract;

THENCE, in a northerly direction along the centerline of Zacate Creek drainage channel to a point where the centerline of Zacate Creek drainage channel intersects the centerline of Canal Street for a point of deflection of this tract;

THENCE, in a prevailing easterly direction along the centerline of Canal Street until the centerline of Canal Street intersects the centerline of Mims Avenue for a point of deflection of this tract;

THENCE, in a northerly direction along the centerline of Mims Avenue to a point where the centerline of Mims Avenue intersects the centerline of Calton Road for a point of deflection of this tract;

THENCE, in a westerly direction along the centerline of Calton Road to a point where the centerline of Calton Road intersects the centerline of Gallagher Avenue point of deflection of this tract;

THENCE, in a predominantly northerly direction along the centerline of Gallagher Avenue to a point where the centerline of Gallagher Avenue intersects the centerline of Hillside Road for a point of deflection of this tract;

THENCE, in a westerly direction along the centerline of Hillside Road and an extension thereof to a point where the extended centerline of Hillside Road intersects the centerline of Interstate Highway 35 (IH 35) for a point of deflection of this tract;

THENCE, in a predominantly northerly and northeasterly direction along the centerline of IH 35 to a point where the centerline of IH 35 intersects the county limit line of Webb County at its common boundary with La Salle County for a point of deflection of this tract;

THENCE, in westerly direction along the common boundaries of Webb and La Salle Counties to the southwest corner of La Salle and an interior corner of Webb County to a point of deflection of this tract;

THENCE, in a northerly direction along the common boundaries of Webb and La Salle Counties to a point where the county boundary intersects the southeast corner of Dimmitt County for the northeast corner of this tract;

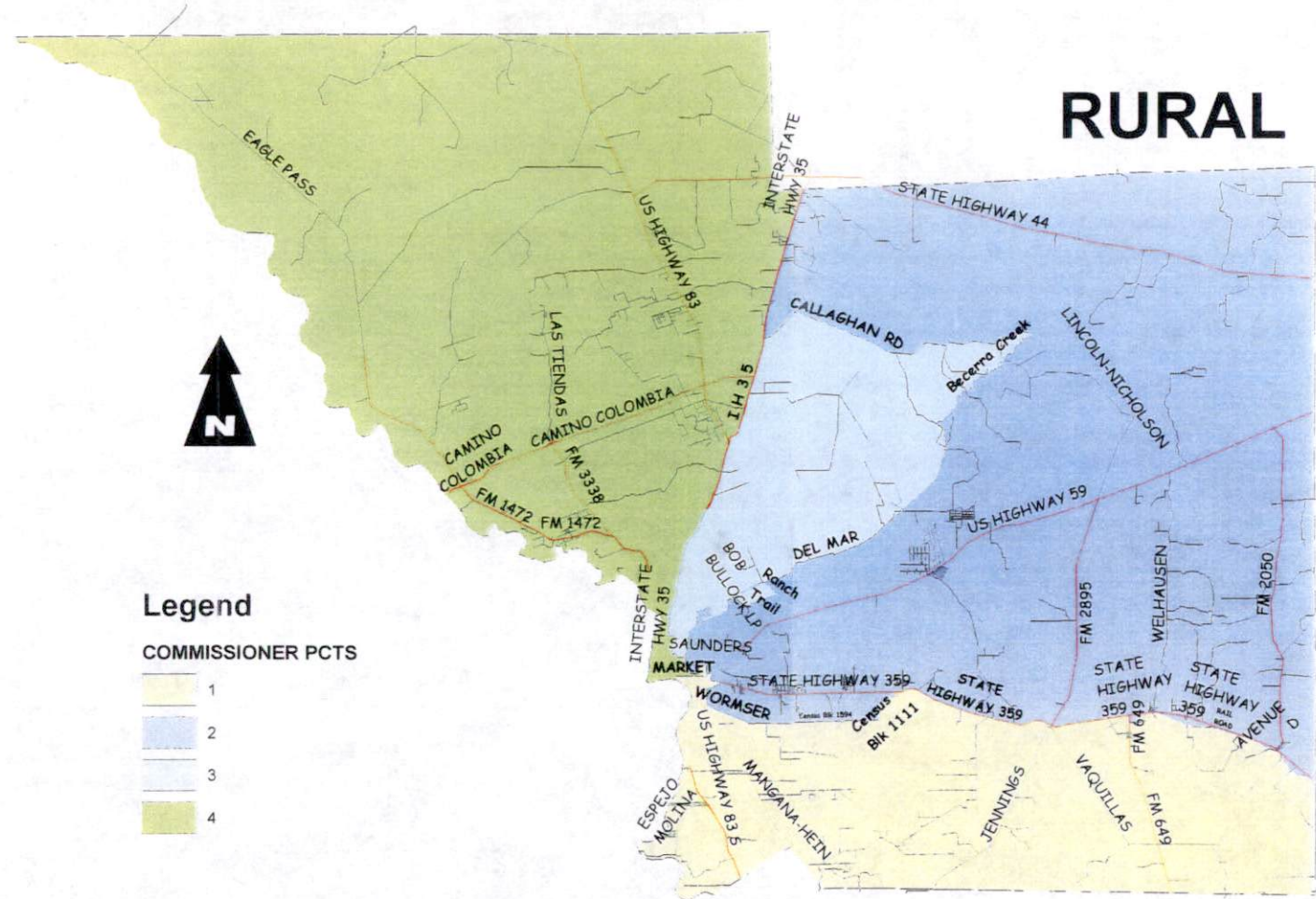
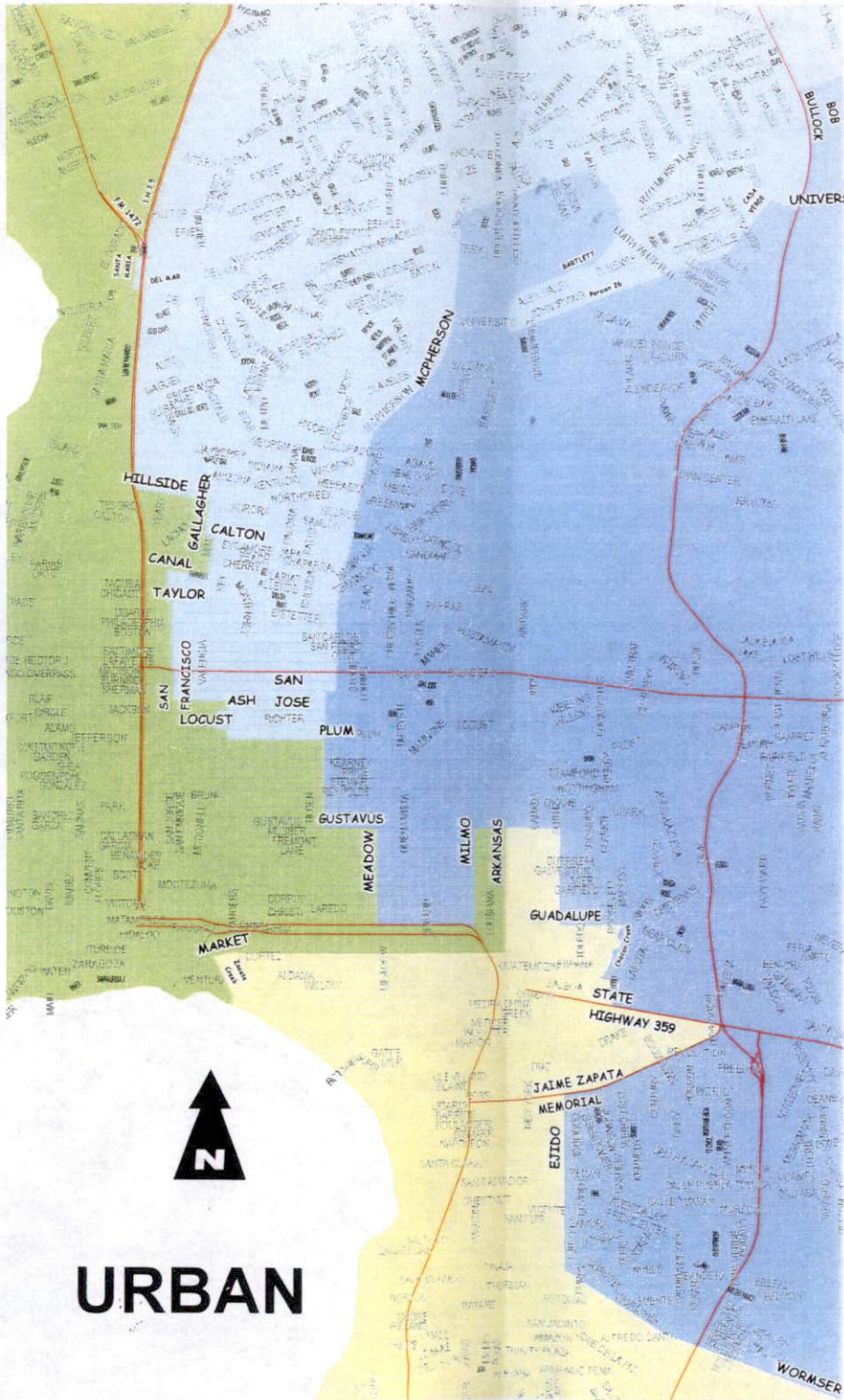
THENCE, in a westerly direction along the northern boundary of Webb County; same being the southern boundary of Dimmitt and Maverick counties to the northwest corner of Webb County at its intersection with the international boundary line with Mexico at the river of the Rio Grande for the northwest corner of this tract;

THENCE, in a prevailing southeasterly, southerly and easterly direction along the meanders of the international boundary at the Rio Grande same being the western boundary of Webb County to a point or said boundary intersects the centerline of the Zacate Creek for a point of deflection of this tract;

THENCE, in a northwesterly direction along the centerline of the Zacate Creek to the POINT-OF-BEGINNING.

EXHIBIT4


WEBB COUNTY COMMISSIONER PRECINCTS



RURAL



Legend



DIST_ID	DISTRICT	POP
1	1	68,376
2	2	66,012
3	3	68,974
4	4	63,752

Adopted by Commissioners Court
on November 8, 2021