

STATE OF TEXAS §
COUNTY OF WEBB §

MARGIE R. IBARRA
COUNTY CLERK
FILED

2021 DEC 15 AM 8:47

WEBB COUNTY, TEXAS

ORDER NO. 12-13-2021- 30 BY JD DEPUTY
WEBB COUNTY COMMISSIONERS COURT

**REESTABLISHING AND REDEFINING COUNTY
ELECTION PRECINCTS**

WHEREAS, the county election precinct (aka, VTD or voting tabulation district) is the basic electoral unit to conduct elections; and

WHEREAS, a county commissioners court is responsible for the establishment of county election precincts within its jurisdiction in accordance with the provisions of Chapter 42 of the Texas Election Code which govern the composition of county election precincts; and

WHEREAS, pursuant to Section 42.005 of the Texas Election Code, a county election precinct may not contain territory from more than one commissioner precinct, justice precinct, congressional district, state representative district, state senatorial district, or State Board of Education district; and

WHEREAS, Section 42.006 of the Texas Election Code provides that each county election precinct in Webb County contain at least 100 but no more than 5,000 registered voters unless its application results in a conflict with Section 42.005 of the Texas Election Code in which the provisions of Section 42.005 prevail [see §42.005(b)]; and

WHEREAS, pursuant to Section 42.007 of the Texas Election Code, a county election precinct may not contain territory inside a municipality of a population of 10,000 or more together with unincorporated of the county unless the commissioners court determines that it cannot constitute a separate election precinct of suitable size or shape containing the permissible number of voters or it causes another election precinct to fail to meet those requirements; and

WHEREAS, the Webb County Commissioners Court must reestablish, redefine and renumerate county election precincts as necessary to conform to the effects of 2021 redistricting plans, changes in local political boundaries and to contain, to the extent possible, the appropriate number of registered voters in compliance with provisions of Chapter 42 of the Texas Election Code; and

WHEREAS, on this 13th day of December 2021, the Webb County Commissioners Court met in a REGULAR meeting to discuss and consider the reestablishment and redefining of election precincts, as submitted and recommended by staff, in accordance with provisions of Chapter 42 of the Texas Election Code.

NOW THEREFORE, IT IS HEREBY ORDERED by the Webb County Commissioners Court, with all members of the Court being present and voting affirmatively, that Webb County, a political subdivision of the State of Texas, be and hereby is REESTABLISHED, REDEFINED, and RENUMERATED into the respective election precincts hereinafter described and enumerated and hereby created, established and redefined as set forth:

- Section 1: The Webb County Election Precincts hereinafter set forth are hereby created, established, defined and described by natural or artificial boundaries or survey lines as more particularly described in **Exhibit A**, which is attached hereto and incorporated herein by reference as if copied verbatim.
- Section 2: The Court finds that no election precinct herein established has resident therein of more than 5,000 registered voters as ascertained by the current certified lists of qualified voters; however, **Election Precincts numbered 278 and 457** contain less than 100 registered voters. In accordance with the provisions of the Section 42.005(b) of the Texas Election Code, the Court here now finds that **Election Precincts numbered 278 and 457** shall remain as established herein because neither election precinct can be formed into, or be included within, an election precinct containing a suitable number of registered voters that does not contain territory from more than one commissioner precinct, justice precinct, or state representative district.
- Section 3: The Court further finds that **Election Precincts numbered 154, 176, 250, 255, 274, 349, 447, 448, and 457** include territory within the corporate limits of the City of Laredo and also adjacent land in unincorporated territory. In accordance with the provisions of Section 42.007 of the Texas Election Code, the Court here now finds that the unincorporated territory adjacent to that territory within the corporate limits of the City of Laredo is so situated that it cannot be formed into, or be included within, an election precinct wholly outside the City of Laredo of suitable size and shape and containing a suitable number of registered voters or without causing a conflict with Section 42.005 of the Texas Election Code.
- Section 4: In the event there is a discrepancy between the boundary lines as set forth on the maps filed with the Webb County Elections Administrator's Office or the Webb County Clerk's Office and the boundaries of the written descriptions as set forth herein in **Exhibit A**, the written descriptions as attached hereto shall prevail.
- Section 5: The creation, establishment, and redefining of the Election Precincts of Webb County shall become effective from and after the **1st** day of **January 2022**, and not prior thereto and that the Election Precincts heretofore established and existing as of the date of this Order of this Court shall continue and remain in status quo and in full force and effect during the remainder of the calendar year 2021.

Section 6: The Clerk of this Court shall immediately cause to be published on the County's official website and in a newspaper of general circulation published in Webb County, Texas, once each week for three consecutive weeks a notice of the entry of this Order giving a brief description in general terms of the changes made or a true copy of this order itself.

Section 7: The Clerk of this Court shall cause certified copies of this Order to be delivered to the Office of the Secretary of State pursuant to the provisions the Texas Election Code; to incumbent County Commissioners of Webb County, Texas, to the Webb County Elections Administrator and other entities and individuals as may be required by law.

PASSED, APPROVED AND ENTERED this 13th day of December 2021.



Tano E. Tijerina
Webb County Judge



Margie Ramirez-Ibama
Webb County Clerk






EXHIBIT A

**WEBB COUNTY, TEXAS
ELECTION PRECINCTS**

ELECTION PRECINCT NO. 123

Election Precinct No. 123 shall consist of all that territory described as follows:

BEGINNING at a point in the City of Laredo where the International Border at the Rio Grande and an extension of the Districts 42 and 80 of the Texas House of Representatives as established in H.B. 1, 87th Legislature, 3rd Called Session (Plan H22316) intersects the centerline of Chacon Creek for the southeast corner and POINT-OF-BEGINNING of this tract;

THENCE, in a northeasterly direction along the centerline of Chacon Creek, and its meanders, to a point where the centerline of Chacon Creek intersects the centerline of Meadow Avenue same being an extension of said Districts 42 and 80 of the Texas House of Representatives as established in H.B. 1, 87th Legislature, 3rd Called Session (Plan H22316) for the southeast corner of this tract;

THENCE, in a northerly direction along the centerline of Meadow Avenue same being the common boundary of said Districts 42 and 80 of the Texas House of Representatives as established in H.B. 1, 87th Legislature, 3rd Called Session (Plan H22316) to a point where the centerline of Meadow Avenue intersects the centerline of Market Street for the northeast corner of this tract;

THENCE, in a westerly direction along the centerline of Market Street same being an extension of said Districts 42 and 80 of the Texas House of Representatives as established in H.B. 1, 87th Legislature, 3rd Called Session (Plan H22316) to a point where the centerline of Market Street intersects the centerline of Zacate Creek for the northwest corner of this tract;

THENCE in a southeasterly and southwesterly direction along the centerline of Zacate Creek, and its meanders, to a point where the centerline of Zacate Creek intersects the International Border at the Rio Grande and re-intersects an extension of said Districts 42 and 80 of the Texas House of Representatives as established in H.B. 1, 87th Legislature, 3rd Called Session (Plan H22316) for the southwest corner of this tract;

THENCE, in a southeasterly direction along the International Border at the Rio Grande same being the common boundary of said Districts 42 and 80 of the Texas House of Representatives as established in H.B. 1, 87th Legislature, 3rd Called Session (Plan H22316), and its meanders, to the POINT-OF-BEGINNING.

ELECTION PRECINCT NO. 124

Election Precinct No. 124 shall consist of all that territory described as follows:

BEGINNING at a point in the City of Laredo where the centerline of Market Street intersects the centerline of Meadow Avenue for the northwest corner and POINT-OF-BEGINNING of this tract;

THENCE, in an easterly direction along the centerline of Market Street to a point where the centerline of Market Street intersects the centerline of Ejido Avenue for the northeast corner of this tract;

THENCE, in a southeasterly direction along the centerline of Ejido Avenue to a point where the centerline of Ejido Avenue intersects an extension of Districts 42 and 80 of the Texas House of Representatives as established in H.B. 1, 87th Legislature, 3rd Called Session (Plan H22316) for the southeast corner of this tract;

THENCE, in a westerly and southerly direction along the meanders of said Districts 42 and 80 of the Texas House of Representatives as established in H.B. 1, 87th Legislature, 3rd Called Session (Plan H22316) to a point where said state representative line intersects the centerline of the Meadow Avenue for the southwest corner of this tract;

THENCE, in a northwesterly and northerly direction along the centerline of Meadow Avenue to the POINT-OF-BEGINNING.

ELECTION PRECINCT NO. 125

Election Precinct No. 125 shall consist of all that territory described as follows:

BEGINNING at a point in the City of Laredo where the centerline of Guadalupe Street intersects the centerline of Ejido Avenue for the northwest corner and POINT-OF-BEGINNING of this tract;

THENCE, in a southeasterly direction along the centerline of Ejido Avenue, same being the westerly boundary of Blocks 1008, 1013, 1021, 1018, of the US Census Tract 1003, continuing in a southerly direction along Blocks 1004 and 1008 of the US Census Tract 0105, until the westerly boundary of said census blocks re-intersects with the centerline of Ejido Avenue, same being an extension of Districts 42 and 80 of the Texas House of Representatives as established in H.B. 1, 87th Legislature, 3rd Called Session (Plan H22316), to a point where said state representative line and the centerline of Ejido Avenue intersects the centerline of Jaime Zapata Memorial Highway for the southwest corner of this tract;

THENCE, in a northeasterly and northerly direction along the centerline of Jaime Zapata Memorial Highway to a point where the centerline of Jaime Zapata Memorial Highway intersects the centerlines of State Highway 359 (SH 359) and Bob Bullock Loop for the southeast corner of this tract;

THENCE, in a westerly direction along the centerline of SH 359 to a point where the centerline of SH 359 intersects the centerline of Dorel Drive for an interior corner and point of deflection of this tract;

THENCE, in a northerly direction along the centerline of Dorel Drive to a point where the centerline of Dorel Drive intersects the centerline of Daniela Loop for a point of deflection of this tract;

THENCE, in an easterly, northerly, and westerly direction along the centerline of Daniela Loop, and its meanders, to a point where the centerline of Daniela Loop re-intersects with the centerline of Dorel Drive for a point of deflection of this tract;

THENCE, in a northerly direction along the centerline of Dorel Drive to a point where the centerline of Dorel Drive intersects the northern boundary of Loma Alta Subdivision as recorded in Volume 3, Page 11 of the Webb County Plat Records for an exterior corner and

point of deflection of this tract;

THENCE, in a westerly direction along the northern boundary of said Loma Alta Subdivision until the northern boundary of Loma Alta Subdivision intersects the centerline of Chacon Creek for an interior corner of this tract;

THENCE, in a northerly and northeasterly direction along the centerline of Chacon Creek, and its meanders, to a point where the centerline of Chacon Creek intersects with Guadalupe Street for the northeast corner of this tract;

THENCE, in a westerly direction along the centerline of Guadalupe Street to the POINT-OF-BEGINNING.

ELECTION PRECINCT NO. 128

Election Precinct No. 128 shall consist of all that territory described as follows:

BEGINNING at a point in the City of Laredo where the International Border at the Rio Grande, same being a common boundary the Districts 42 and 80 of the Texas House of Representatives as established in H.B. 1, 87th Legislature, 3rd Called Session (Plan H22316) intersects the centerline of Chacon Creek for the northwest corner and POINT-OF-BEGINNING of this tract;

THENCE, in a northeasterly direction along the centerline of Chacon Creek, and its meanders, to a point where the centerline of Chacon Creek intersects the centerline of Meadow Avenue same being an extension of said Districts 42 and 80 of the Texas House of Representatives as established in H.B. 1, 87th Legislature, 3rd Called Session (Plan H22316) for a deflection point of this tract;

THENCE, in a northeasterly direction along said Districts 42 and 80 of the Texas House of Representatives as established in H.B. 1, 87th Legislature, 3rd Called Session (Plan H22316), and its meanders, to a point where said state representative line intersects the centerline of US Highway 83 (US 83) for the northeast corner of this tract;

THENCE, in a southerly and southwesterly direction along the centerline of US 83 to a point where the centerline of US 83 intersects with the centerline of Masterson Road for the southeast corner of this tract;

THENCE, in a westerly direction along the centerline of Masterson Road, same being the northern boundary of the Riverside Subdivision Plat, as recorded in Volume 2, Page 208, Webb County Plat Records to a point where the northern boundary of said Riverside Subdivision Plat intersects with the International Border at the Rio Grande same being an extension of said Districts 42 and 80 of the Texas House of Representatives as established in H.B. 1, 87th Legislature, 3rd Called Session (Plan H22316) for the southwest corner of this tract;

THENCE, in northeasterly and northwesterly direction along said International Border at the Rio Grande same being an extension of said Districts 42 and 80 of the Texas House of Representatives as established in H.B. 1, 87th Legislature, 3rd Called Session (Plan H22316), and its meanders, to the POINT-OF-BEGINNING.

ELECTION PRECINCT NO. 129

Election Precinct No. 129 shall consist of all that territory described as follows:

BEGINNING at a point in the City of Laredo where the centerline of US Highway 83 (US 83) intersects an extension of Districts 42 and 80 of the Texas House of Representatives as established in H.B. 1, 87th Legislature, 3rd Called Session (Plan H22316) boundary for the northwest corner and POINT-OF-BEGINNING of this tract;

THENCE, in an easterly direction along the boundary, and its meanders, of said Districts 42 and 80 of the Texas House of Representatives as established in H.B. 1, 87th Legislature, 3rd Called Session (Plan H22316), to a point where said state representative line intersects with the centerline of Ejido Avenue for the northeast corner of this tract;

THENCE, in a southerly direction along the centerline of Ejido Avenue to a point where the centerline of Ejido Avenue intersects with the centerline of Pine Street for the southeast corner of this tract;

THENCE, in a westerly direction along the centerline of Pine Street to a point where the centerline of Pine Street intersects with the centerline of US 83, for the southwest corner of this tract;

THENCE in a northeasterly direction along the centerline of US 83 to the POINT-OF-BEGINNING.

ELECTION PRECINCT NO. 130

Election Precinct No. 130 shall consist of all that territory described as follows:

BEGINNING at a point in the City of Laredo where the centerline of Pine Street intersects with the centerline of US Highway 83 (US 83) for the northwest corner and POINT-OF-BEGINNING of this tract;

THENCE, in a southwesterly and southerly direction along the centerline of US 83 to a point where the centerline of US 83 intersects with the centerline of Ireland Street for the southwest corner of this tract;

THENCE, in a predominantly easterly and northeasterly direction along the centerline of Ireland Street until said centerline connects to the centerline of Frio Plaza Court, continuing in an easterly direction until said centerline connects to the centerline of San Jacinto Court, traversing the easterly boundary of Southgate Subdivision Unit II-A Phase II as recorded in Volume 17, Page 59, Webb County Plat Records, to a point along the centerline of Ejido Avenue same being an extension of the Webb County Drainage District No. 1, as recorded in Volume 375, Pages 327-348, for the southeast corner of this tract;

THENCE, in a northerly direction along the centerline of Ejido Avenue and an extension of said Webb County Drainage District No.1, until said centerline of Ejido Avenue connects with an extension of Districts 42 and 80 of the Texas House of Representatives as established in H.B. 1, 87th Legislature, 3rd Called Session (Plan H22316) to a point where said centerline of Ejido Avenue and state representative line intersects with the centerline of Pine Street for the northeast corner of this tract;

THENCE, in an easterly direction along the centerline of Pine Street to the POINT-

OF-BEGINNING.

ELECTION PRECINCT NO. 132

Election Precinct No. 132 shall consist of all that territory described as follows:

BEGINNING at a point in the City of Laredo where the international border along the Rio Grande and an extension of the Districts 42 and 80 of the Texas House of Representatives as established in H.B. 1, 87th Legislature, 3rd Called Session (Plan H22316) intersects the northern boundary of the Riverside Subdivision Plat, as recorded in Volume 2, Page 208, Webb County Plat Records, for the northwest corner and POINT-OF-BEGINNING of this tract;

THENCE, in an easterly direction along the northern boundary of said Riverside Subdivision Plat until the northern boundary of said plat connects to the centerline of Masterson Road, to a point where the centerline of Masterson Road and northern boundary of said Riverside Subdivision Plat intersects with US Highway 83 (US 83) for the northeast corner of this tract;

THENCE, in a southeasterly and southwesterly direction along the centerline of US 83 to a point where the centerline of US 83 intersects the southern boundary of Porcion 46 same being the north boundary of the City of Rio Bravo corporate limits for the southeast corner of this tract;

THENCE, in a westerly direction along the southern boundary of said Porcion 46 same being the boundary of said City of Rio Bravo corporate limits to a point where the southern boundary of Porcion 46 and said corporate limits intersects the international border along the Rio Grande same being an extension of said Districts 42 and 80 of the Texas House of Representatives as established in H.B. 1, 87th Legislature, 3rd Called Session (Plan H22316) for the southwest corner of this tract;

THENCE, in a prevailing northerly direction along the meanders of the International Border along the Rio Grande same being an extension of said Districts 42 and 80 of the Texas House of Representatives as established in H.B. 1, 87th Legislature, 3rd Called Session (Plan H22316) to the POINT-OF-BEGINNING.

ELECTION PRECINCT NO. 133

Election Precinct No. 133 shall consist of all that territory described as follows:

BEGINNING at a point in the City of Laredo where the centerline of US Highway 83 (US 83) intersects the centerline of La Pita-Mangana Road for the northwest corner and POINT-OF-BEGINNING of this tract;

THENCE, in an easterly direction along centerline of La Pita-Mangana Road to a point where said the centerline of La Pita-Magana Road intersects the centerline of San Rafael Lane for the northeast corner of this tract;

THENCE, in a southerly and southwesterly direction along the centerline of San Rafael Lane to a point where the centerline of San Rafael Lane intersects the centerline of Sierra Vista Boulevard for the southeast corner of this tract;

THENCE, in an westerly, northwesterly, and westerly direction along the centerline of Sierra Vista Boulevard, to a point where the centerline of Sierra Vista Boulevard intersects the centerline of US 83 for the southwest corner of this tract;

THENCE, in a northerly direction along the centerline of US 83 to the POINT-OF-BEGINNING.

ELECTION PRECINCT NO. 134

Election Precinct No. 134 shall consist of all that territory described as follows:

Election Precinct No. 0134 shall consist of all that territory located within the corporate limits of the City of Rio Bravo, Texas as said corporate limits existed on January 1, 2001.

BEGINNING at a point in the City of Rio Bravo where the centerline of US Highway 83 (US 83) intersects the south boundary of Porcion 46 same being the north boundary of the City of Rio Bravo corporate limits for the northeast corner and POINT-OF-BEGINNING of this tract;

THENCE, in a southeasterly direction along the east boundary of said City of Rio Bravo corporate limits same being the centerline of US 83 to a point where said corporate limit and the centerline of US 83 intersects with the centerline of Espejo-Molina Road same being the south boundary of said City of Rio Bravo corporate limits for the southeast corner of this tract;

THENCE, in a westerly direction along the centerline of Espejo-Molina Road same being the south boundary of said City of Rio Bravo corporate limits to a point where said corporate limit and the centerline of Espejo-Molina Road intersects with the centerline of Jacobita Road for a point of deflection of this tract;

THENCE, in a northerly and westerly direction along the centerline of Jacobita Road and continuing along the south boundary of said City of Rio Bravo corporate limits to a point where said corporate limit and the centerline of Jacobita Road intersects with the international border along the Rio Grande and the west boundary of said City of Rio Bravo corporate limits for the southwest corner of this tract;

THENCE, in a northeasterly direction along the international border along the Rio Grande and west boundary of said Rio Bravo corporate limits to a point where said international border and said corporate limit intersects with the south boundary of Porcion 46 and north boundary of said City of Rio Bravo corporate limits for the northwest corner of this tract;

THENCE, in an easterly direction along the south boundary of said Porcion 46 and north boundary of said City of Rio Bravo corporate limits to the POINT-OF-BEGINNING.

ELECTION PRECINCT NO. 135

Election Precinct No. 135 shall consist of all that territory described as follows:

Election Precinct No. 0135 shall consist of all that territory located within the corporate limits of the City of El Cenizo, Texas as said corporate limits existed on January 1, 2021.

ELECTION PRECINCT NO. 136

Election Precinct No. 136 shall consist of all that territory described as follows:

BEGINNING at a point along the north right-of-way line State Highway 359 (SH 359) intersects with Kansas City Sothern’s railroad tract (formerly known as the Tex-Mex railroad) for the northwest corner and POINT-OF-BEGINNING of this tract;

THENCE, in a southeasterly and northeasterly direction along the centerline of SH 359 to a point where the north right-of-way line of SH 359 intersects the centerline of Farm-to-Market 649 (FM 649) for a point of deflection of this tract;

THENCE, in a southerly direction along the centerline of FM 649 to a point where the centerline of FM 649 intersects the centerline of Magnolia Road for an interior corner and point of deflection of this tract;

THENCE, in an easterly direction along the centerline of Magnolia Road continuing past the public portion of said road to the private portion until said road intersects with the centerline of said Kansas City Sothern’s railroad tract for a point of deflection of this tract;

THENCE, in a northerly and predominantly easterly direction along the centerline of said railroad tract, and its meanders, until the centerline of said railroad tract intersects the boundary of the Webb County line same being the westerly boundary of Duval County for the northeast corner of this tract;

THENCE, in a southerly direction along the eastern county line boundary of Webb County same line being the common boundaries with the counties of Duval and Jim Hogg to the southern boundary of Webb County for the southeast corner of this tract;

THENCE, in a westerly direction along the southern boundary of Webb County same being the common boundary with the counties of Jim Hogg and Zapata until the southern boundary of Webb County intersects the centerline of Jennings Road for the southwest corner of this tract;

THENCE, in a northwesterly and northeasterly direction along the centerline of Jennings Road to a point where the centerline of Jennings Road intersects with said Kansas City Sothern’s railroad tract for an interior corner and point of deflection of this tract;

THENCE, in a westerly direction along said Kansas City Sothern’s railroad tract to the POINT-OF-BEGINNING.

ELECTION PRECINCT NO. 154

Election Precinct No. 154 shall consist of all that territory described as follows:

BEGINNING at a point in the City of Laredo where the centerline of US Highway 83 (US 83) intersects the centerline of Sierra Vista Boulevard for the northwest corner and POINT-OF-BEGINNING of this tract;

THENCE, in an easterly, southeasterly, and predominantly easterly direction along the centerline of Sierra Vista Boulevard to a point where the centerline of Sierra Vista Boulevard intersects with the centerline of Cuatro Vientos Road for an interior corner of this

tract;

THENCE, in a northerly direction along the centerline of Cuatro Vientos Road to a point where the centerline of Cuatro Vientos Road intersects with the centerline of Pita-Mangana Road same being an extension of the boundary of Webb County Drainage District No. 1, as recorded in Volume 375, Pages 327-375, Deed Records of Webb County Texas, for a point of deflection of this tract;

THENCE, in an easterly direction along an extension of said Webb County Drainage District No.1 same being the centerline of Pita-Mangana Road continuing past the public portion of said road to the private portion to a point where said centerline of Pita-Mangana Road ends and said drainage district boundary continues in a northerly direction until said drainage district boundary intersects with the centerline of Wormser Road for an exterior corner and point of deflection of this tract;

THENCE, in a southeasterly and predominately easterly direction along the boundary of said Webb County Drainage District No. 1 and the centerline of Wormser Road traversing both the public and private portions of said road to a point where the private portion of the road turns south, same being the northwest corner of Block 1591 of Tract 1813 of the US Census for a point of deflection of this tract;

THENCE, in an easterly, northerly and northeasterly direction along the Census line being the northern boundaries of Blocks 1591, 1592, 1594, 1596, 1111 and the western Census boundaries of blocks 1111 and 1104 of the US Census Tract 1813 to a point where those Census lines intersect the centerline of State Highway 359 (SH 359), same being the northwest corner of Block 1104 of the US Census Tract 1813; this point is located approximately 0.64 miles west of Pescadito Road's intersection with SH 359, for a point of deflection of this tract;

THENCE, in a predominantly easterly direction along the centerline of SH 359 to a point where the centerline of SH 359 intersects Kansas City Sothern's railroad tract (formerly known as the Tex-Mex Railroad) for the northeast corner of this tract,

THENCE, in a southeasterly direction along said Kansas City railroad tract to a point where said railroad tract intersects with the centerline of Jennings Road for a point of deflection of this tract;

THENCE, in a southwesterly and southeasterly direction along the centerline of Jennings Road to a point where Jennings Road intersects with the southern boundary of Webb County same being the common boundary with the counties of Jim Hogg and Zapata for the southeast corner of this tract;

THENCE, in a westerly direction along the southern boundary of Webb County same being the boundary of Jim Hogg County until the southern boundary of Webb County intersects with the International Border along the Rio Grande for the western boundary of Webb County and the southwest corner of this tract;

THENCE, in a prevailing northerly and northwesterly direction along the International Border along the Rio Grande, and its meanders, to a point where said line intersects the south boundary of the City of El Cenizo, Texas corporate limits for a point of deflection of this tract;

THENCE, in an easterly direction along the south boundary of said City of El Cenizo, Texas corporate limits to a point where said corporate limits intersects with the centerline of Espejo-Molina Road and the eastern boundary of said City of El Cenizo, Texas corporate limits for an interior corner of this tract;

THENCE, in a northerly direction along the east boundary of said City of El Cenizo, Texas corporate limits and centerline of Espejo-Molina Road to a point where said corporate limit and centerline of Espejo-Molina Road intersects with the north boundary of said City of El Cenizo, Texas corporate limits for a point of deflection of this tract;

THENCE, in a westerly direction along the north boundary of said City of El Cenizo, Texas corporate limits until said corporate limits intersects with the international border along the Rio Grande for a point of deflection of this tract;

THENCE, in a northerly direction along the international border along the Rio Grande to a point where it intersects with the south boundary of the City of Rio Bravo corporate limits for a point of deflection of this tract;

THENCE, in an easterly and southerly direction along the centerline of Jacobita Road same being the south boundary of said City of Rio Bravo corporate limits to a point where said corporate limit and the centerline of Jacobita Road intersects with the centerline of Espejo-Molina Road for a point of deflection of this tract;

THENCE, in an easterly direction along the centerline of Espejo-Molina Road and continuing along the south boundary of said City of Rio Bravo corporate limits to a point where said corporate limit and the centerline of Espejo-Molina Road intersects with the centerline of US Highway 83 (US 83) same being the east boundary of said City of Rio Bravo corporate limits for an interior corner of this tract;

THENCE, in a northeasterly direction along the centerline of US 83 to the POINT-OF-BEGINNING.

ELECTION PRECINCT NO. 164

Election Precinct No. 164 shall consist of all that territory described as follows:

BEGINNING at a point in the City of Laredo where the centerline of Gustavus Street intersects the centerline of Arkansas Avenue for the northwest corner of this tract and the POINT-OF-BEGINNING of this tract;

THENCE, in an easterly direction along the centerline of Gustavus Street to a point where the centerline of Gustavus Street intersects the centerline of Ejido Avenue for the northeast corner of this tract;

THENCE, in a southerly direction along Ejido Avenue to a point where the centerline of Ejido Avenue intersects the centerline of Market Street for the southeast corner of this tract;

THENCE, in a westerly direction along the centerline of Market Street to a point where the centerline of Market Street intersects with the centerline of Arkansas Avenue for the southwest corner of this tract;

THENCE, in a northerly direction along the centerline of Arkansas Avenue to the POINT-OF-BEGINNING.

ELECTION PRECINCT NO. 169

Election Precinct No. 169 shall consist of all that territory described as follows:

BEGINNING at a point in the City of Laredo where the centerline of US Highway 83 (US 83) intersects the centerline of Ireland Street for the northwest corner and POINT-Of-BEGINNING of this tract;

THENCE, in a predominantly easterly and northeasterly direction along the centerline of Ireland Street until said centerline connects to the centerline of Frio Plaza Court continuing in an easterly direction until said centerline connects to the centerline of San Jacinto Court continuing in an easterly direction, traversing the easterly boundary of Southgate Subdivision Unit II-A Phase II as recorded in Volume 17, Page 59, Webb County Plat Records, to a point along the centerline of Ejido Avenue same being an extension of the Webb County Drainage District No. 1, as recorded in Volume 375, Pages 327-348, for the northeast corner of this tract;

THENCE, in a southerly direction along the centerline of Ejido Avenue same being an extension of said Webb County Drainage District No.1, continuing along said drainage district extension until said drainage district extension traverses Lomas Del Sur Subdivision Unit V, as recorded in Volume 27, Pages 72-73, Webb County Plat Records, continuing in a southerly direction until said drainage district extension connects to the west boundaries of Laredo Four Winds, Ltd., an 11.1916 acre tract, as recorded in Volume 4962, Pages 202-206, Deed Records of Webb County Texas, Cuatro Vientos Sur Subdivision Phase V, as recorded in Volume 28, Pages 68-68A, Webb County Plat Records, Cuatro Vientos Sur Subdivision Phase III, as recorded in Volume 28, Page 131, Webb County Plat Records and Cuatro Vientos Sur Commercial Subdivision, as recorded in Volume 30, Page 82, Webb County Plat Records, to a point where said drainage district extension intersects with the centerline of Pita-Mangana Road, same being the southwest corner of said Cuatro Vientos Sur Commercial Subdivision, for the southeast corner of this tract;

THENCE, in a westerly direction along the centerline of La Pita-Mangana Road to a corner where the centerline of Pita-Mangana Road intersects with the centerline of US 83 for the southwest corner of this tract;

THENCE, in a northerly direction along the centerline of US 83 to the POINT-OF-BEGINNING.

ELECTION PRECINCT NO. 176

Election Precinct No. 176 shall consist of all that territory described as follows:

BEGINNING at a point in the City of Laredo where the centerline of Ejido Avenue intersects with the centerline of Wormser Road same being an extension of Districts 42 and 80 of the Texas House of Representatives as established in H.B. 1, 87th Legislature, 3rd Called Session (Plan H22316), for the northwest corner and POINT-OF-BEGINNING of this tract;

THENCE, in a southerly direction along the centerline of Ejido Avenue same being an extension of the Webb County Drainage District No.1, as recorded in Volume 375, Pages 327-375, Deed Records of Webb County Texas, continuing along said drainage district extension until said drainage district extension traverses Lomas Del Sur Subdivision Unit V, as recorded in Volume 27, Pages 72-73, Webb County Plat Records, continuing in a southerly direction until said drainage district extension connects to the west boundaries of Laredo Four Winds, Ltd., an 11.1916 acre tract, as recorded in Volume 4962, Pages 202-206, Deed Records

of Webb County Texas, Cuatro Vientos Sur Subdivision Phase V, as recorded in Volume 28, Pages 68-68A, Webb County Plat Records, Cuatro Vientos Sur Subdivision Phase III, as recorded in Volume 28, Page 131, Webb County Plat Records and Cuatro Vientos Sur Commercial Subdivision, as recorded in Volume 30, Page 82, Webb County Plat Records, to a point where said drainage district extension intersects with the centerline of Pita-Mangana Road, same being the southwest corner of said Cuatro Vientos Sur Commercial Subdivision, for the southwest corner of this tract;

THENCE, in an easterly direction along the boundary of said Webb County Drainage District No. 1 same being the private and public portions of the centerline of La Pita-Mangana Road to a point where said drainage district boundary and the private portions of the centerline of Pita-Mangana Road intersects with the southeast corner of Cuatro Vientos South, Ltd #2, as depicted on the City of Laredo's Annexation Map established pursuant to Ordinance No. 2005-O-321, for the southeast corner of this tract;

THENCE, in a northerly direction along the boundary of said Webb County Drainage District No. 1, same being the east boundary of said Cuatro Vientos South Ltd. #2, as depicted on the City of Laredo's Annexation Map established pursuant to Ordinance No. 2005-O-321, to a point where said drainage district boundary intersects with the centerline of Wormser Road for the northeast corner of this tract;

THENCE, in a northwesterly direction along the centerline of Wormser Road until said centerline connects to an extension of Districts 42 and 80 of the Texas House of Representatives as established in H.B. 1, 87th Legislature, 3rd Called Session (Plan H22316), continuing in a northwesterly direction to the POINT-OF-BEGINNING.

ELECTION PRECINCT NO. 177

Election Precinct No. 177 shall consist of all that territory described as follows:

BEGINNING at a point in the City of Laredo where the centerline of San Rafael Lane intersects the centerline of Pita-Mangana Road for the northwest corner and POINT-OF-BEGINNING of this tract;

THENCE, in an easterly direction along the centerline of Pita-Mangana Road to a point where the centerline of Pita-Mangana Road intersects the centerline of Cuatro Vientos Road for the northeast corner of this tract;

THENCE, in a southerly direction along the centerline of Cuatro Vientos Road to a point where the centerline of Cuatro Vientos Road intersects the centerline of Sierra Vista Boulevard for the southeast corner of this tract;

THENCE, in a predominantly westerly direction along the centerline of Sierra Vista Boulevard to a point where the centerline of Sierra Vista Boulevard intersects the centerline of San Rafael Lane for the southwest corner of this tract;

THENCE, in a northeasterly and northerly direction along the centerline of San Rafael Lane to the POINT-OF-BEGINNING.

ELECTION PRECINCT NO. 218

Election Precinct No. 218 shall consist of all that territory described as follows:

BEGINNING at a point in the City of Laredo where the centerline of Bartlett Avenue intersects the centerline of Gustavus Street for the southeast corner and POINT-OF-BEGINNING of this tract;

THENCE, in a westerly direction along the centerline of Gustavus Street to a point where the centerline of Gustavus Street intersects the centerline of McClelland Avenue for the southwest corner of this tract;

THENCE, in a northerly direction along the centerline of McClelland Avenue to a point where the centerline of McClelland Avenue intersects the centerline of San Jose Street for a point of deflection of this tract;

THENCE, in an easterly direction along the centerline of San Jose Street to a point where the centerline of San Jose Street intersects the centerline of McPherson Avenue for an interior corner and point of deflection of this tract;

THENCE, in a northerly direction along the centerline of McPherson Avenue to a point where the centerline of McPherson Avenue intersects the centerline of Saunders Street for the northwest corner of this tract;

THENCE, in an easterly direction along the centerline of Saunders Street to a point where the centerline of Saunders Street intersects the centerline of Bartlett Avenue for the northeast corner of this tract;

THENCE, in a southerly direction along the centerline of Bartlett Avenue to the POINT-OF- BEGINNING.

ELECTION PRECINCT NO. 219

Election Precinct No. 219 shall consist of all that territory described as follows:

BEGINNING at a point in the City of Laredo where the centerline of Arkansas Avenue intersects the centerline of Gustavus Street for the southeast corner and POINT-OF-BEGINNING of this tract;

THENCE, in a westerly direction along the centerline of Gustavus Street to a point where the centerline of Gustavus Street intersects the centerline of Bartlett Avenue for the southwest corner of this tract;

THENCE, in a northerly direction along the centerline of Bartlett Avenue to a point where the centerline of Bartlett Avenue intersects the centerline of Saunders Street (US Highway 59) for the northwest corner of this tract;

THENCE, in an easterly direction along the centerline of Saunders Street (US Highway 59) to a point where the centerline of Saunders Street (US Highway 59) intersects the centerline of Arkansas Avenue for the northeast corner of this tract;

THENCE, in a southerly direction along the centerline of Arkansas Avenue to the POINT-OF- BEGINNING.

ELECTION PRECINCT NO. 220

Election Precinct No. 220 shall consist of all that territory described as follows:

BEGINNING at a point in the City of Laredo where the centerline of Ejido Avenue intersects the centerline of Gustavus Street for the southeast corner and POINT-OF-BEGINNING of this tract;

THENCE, in a westerly direction along the centerline of Gustavus Street to a point where the centerline of Gustavus Street intersects the centerline of Arkansas Avenue for the southwest corner of this tract;

THENCE, in a northerly direction along the centerline of Arkansas Avenue to a point where the centerline of Arkansas Avenue intersects the centerline of Saunders Street (US Highway 59) for the northwest corner of this tract;

THENCE, in an easterly direction along the centerline of Saunders Street (US Highway 59) to a point where the centerline of Saunders Street (US Highway 59) intersects the centerline of Ejido Avenue for the northeast corner of this tract;

THENCE, in a southerly direction along the centerline of Ejido Avenue to the POINT-OF-BEGINNING.

ELECTION PRECINCT NO. 221

Election Precinct No. 221 shall consist of all that territory described as follows:

BEGINNING at a point in the City of Laredo where the centerline of Milmo Avenue intersects the centerline of US Highway 83 (US 83) for the southeast corner and POINT-OF-BEGINNING of this tract;

THENCE, in a westerly direction along the centerline of US Highway 83 (US 83) same being the centerline of Guadalupe Street to a point where the centerline of Guadalupe Street intersects the centerline of Meadow Avenue for the southwest corner of this tract;

THENCE, in a northerly direction along the centerline of Meadow Avenue to a point where the centerline of Meadow Avenue intersects the centerline of Gustavus Street for the northwest corner of this tract;

THENCE, in an easterly direction along the centerline of Gustavus Street to a point where the centerline of Gustavus Street intersects the centerline of Milmo Avenue for the northeast corner of this tract;

THENCE, in a southerly direction along the centerline of Milmo Avenue to the POINT-OF-BEGINNING

ELECTION PRECINCT NO. 226

Election Precinct No. 226 shall consist of all that territory described as follows:

BEGINNING at a point in the City of Laredo where the centerline of Saunders Street (US Highway 59) intersects the centerline of Ejido Avenue for the northwest corner and POINT-OF-BEGINNING of this tract;

THENCE, in a southerly direction along the centerline of Ejido Avenue to a point where the centerline of Ejido Avenue intersects the centerline of Clark Boulevard for the southwest corner of this tract;

THENCE, in an easterly direction along the centerline of Clark Boulevard to a point where the centerline of Clark Boulevard intersects the centerline of Bob Bullock Loop for the

- established pursuant to Ordinance No. 2005-O-328,
- the Tanquecitos Tract, as depicted on the City of Laredo's Annexation Map established pursuant to Ordinance No. 2006-O-350,
 - AFW Investments II, Ltd. Tract, as depicted on the City of Laredo's Annexation Map established pursuant to Ordinance No. 2016-O-187,
 - The KCS Railway 359 Yard Tract, as depicted on the City of Laredo's Annexation Map established pursuant to Ordinance No. 2016-O-186,
 - H-5 Tract, as depicted on the City of Laredo's Annexation Map established pursuant to Ordinance No. 2007-O-256,
 - The Hurd Tract, as depicted on the City of Laredo's Annexation Map established pursuant to Ordinance No. 2014-O-157,
 - The Landfill Tract, as depicted on the City of Laredo's Annexation Map established pursuant to Ordinance No. 97-O-307,
 - The George & Cesar Martinez Tract, as depicted on the City of Laredo's Annexation Map established pursuant to Ordinance No. 2018-O-161,
 - The Rolando Gaona Tract, as depicted on the City of Laredo's Annexation map established pursuant to Ordinance No. 2005-O-324,
 - The Hector Gaona Tract, as depicted on the City of Laredo's Annexation map established pursuant to Ordinance No. 2005-O-323,
 - The Hurd Ranch II Tract, as depicted on the City of Laredo's Annexation Map established pursuant to Ordinance No. 2005-O-322,
 - The Hall Summers Bruni Tract, as depicted on the City of Laredo's Annexation Map established pursuant to Ordinance No. 95-O-291,
 - The Gonzalez Tract, as depicted on the City of Laredo's Annexation Map established pursuant to Ordinance No. 94-O-268,
 - The Hurd II Tract, as depicted on the City of Laredo's Annexation Map established pursuant to Ordinance No. 2004-O-310,
 - The Hurd I Tract, as depicted on the City of Laredo's Annexation Map established pursuant to Ordinance No. 2004-O-309,
 - The Tract, a 4.99 acre tract, as depicted on the City of Laredo's Annexation Map established pursuant to Ordinance No. 2002-O-315,
 - The Tract, a 1.98 acre tract, as depicted on the City of Laredo's Annexation Map established pursuant to Ordinance No. 2000-O-313,
 - The East Laredo Tract, as depicted on the City of Laredo's Annexation Map established pursuant to Ordinance No. 98-O-341,
 - The Heirloom Tract, as depicted on the City of Laredo's Annexation Map established pursuant to Ordinance No. 2001-O-288,
 - The Fesco Tract, as depicted on the City of Laredo's Annexation Map established pursuant to Ordinance No. 2001-O-289,
 - The Killam Ponderosa Tract, as depicted on the City of Laredo's Annexation Map established pursuant to Ordinance No. 2000-O-311,
 - The Killam Ranch Tract, as depicted on the City of Laredo's Annexation Map established pursuant to Ordinance No. 2005-O-320,
 - The K.Q.C. Tract, as depicted on the City of Laredo's Annexation Map established pursuant to Ordinance No. 95-O-286,

- The Mejia Tract, as depicted on the City of Laredo's Annexation Map established pursuant to Ordinance No. 2001-O-287
- The Barrera Tract 10 Tract, as depicted on the City of Laredo's Annexation Map established pursuant to Ordinance No. 94-O-265,
- The Ramos I Tract, as depicted on the City of Laredo's Annexation Map established pursuant to Ordinance No. 93-O-100,
- The UISD Tract, as depicted on the City of Laredo's Annexation Map established pursuant to Ordinance No. 95-O-287,
- The Hurd Ranch I Tract, as depicted on the City of Laredo's Annexation Map established pursuant to Ordinance No. 2005-O-321,
- The Hurd Tract, as depicted on the City of Laredo's Annexation Map established pursuant to Ordinance No. 2006-O-352,
- The Ramos Tract, as depicted on the City of Laredo's Annexation Map established pursuant to Ordinance No. 96-O-208,
- The Ramos 2 Tract, as depicted on the City of Laredo's Annexation Map established pursuant to Ordinance No. 93-O-101,
- East Laredo Tract 1, as depicted on the City of Laredo's Annexation Map established pursuant to Ordinance No. 85-O-177

to a point where the northern boundary of said East Laredo Tract 1, as depicted on the City of Laredo's Annexation Map established pursuant to Ordinance No. 85-O-177 intersects with the centerline of US Highway 59 (US 59) same being an extension of the Districts 42 and 80 of the Texas House of Representatives as established in H.B. 1, 87th Legislature, 3rd Called Session (Plan H22316) for a point of deflection of this tract;

THENCE, in a northeast direction along the centerline of US 59 same being an extension of said Districts 42 and 80 of the Texas House of Representatives as established in H.B. 1, 87th Legislature, 3rd Called Session (Plan H22316) to a point where the centerline of US 59 and said state representative line intersects with the southwest corner of Block 1036 of the US Census Tract 1710 same being a common corner with Block 2056 out of the Census Tract 1815 for the northwest corner of this tract;

THENCE, in a predominantly southeasterly direction along the southern boundaries of Blocks 2056, 2057, 2028, 2029, 2063, 2008, 2007, 2018, 2021, and 2085 of the US Census Tract 1815 to a point where the southern boundary of said census lines intersect with the centerline of FM 2895 for the northeast corner of this tract;

THENCE, in a southerly and southwesterly, direction along the centerline of FM 2895 to the POINT-OF-BEGINNING.

ELECTION PRECINCT NO. 231

Election Precinct No. 231 shall consist of all that territory described as follows:

BEGINNING at a point in the City of Laredo where the centerline of Jaime Zapata Memorial Highway intersects the centerline of Avenida Los Presidentes for the northwest corner and POINT-OF-BEGINNING of this tract;

THENCE, in a southerly and easterly direction along the centerline of Avenida Los Presidentes to a point where the centerline of Avenida Los Presidentes intersects an extension of the Drainage District 1 boundary as described in Vol. 375, Pgs. 327-337 of the Webb

County Deed Records for the southeast corner and a point of deflection of this tract;

THENCE, in a northerly, westerly and northerly direction along the boundary of said Drainage District 1 to a point where said boundary intersects the centerline of Jaime Zapata Memorial Highway for the northeast corner and a point of deflection of this tract;

THENCE, in a westerly direction along the centerline of Jaime Zapata Memorial Highway to the POINT-OF- BEGINNING.

ELECTION PRECINCT NO. 237

Election Precinct No. 237 shall consist of all that territory described as follows:

BEGINNING at a point in Webb County, Texas where the north right-of-way line of State Highway 359 (SH 359) intersects the centerline of FM 2895 for the southwest corner and POINT-OF- BEGINNING of this tract;

THENCE, in a northerly direction along the centerline of FM 2895 to a point where the centerline of FM 2895 intersects the centerline of US Highway 59 (US 59) for the northwest corner of this tract;

THENCE, in a northeasterly direction along the centerline of US 59 to a point where the centerline of US Highway 59 intersects the east boundary line of Webb County (same being the west boundary line of Duval County) for the northeast corner of this tract;

THENCE, in a southerly direction along the common boundaries of Webb and Duval Counties to a point where said line intersects the centerline of the Kansas City Sothern's rail road tract (formerly known as the Tex-Mex railroad) for the southeast corner of this tract;

THENCE, in a prevailing northwesterly direction along the centerline of the Kansas City Sothern's railroad tract to a point where said line intersects the centerline of Magnolia Road for a point of deflection of this tract;

THENCE, in a westerly direction along the centerline of Magnolia Road to a point where the centerline of Magnolia Road intersects the centerline of FM 649 for a point of deflection of this tract;

THENCE, in a northerly direction along the centerline of FM 649 to a point where the centerline of FM 649 intersects the north right-of-way line of State Highway 359 for a point of deflection of this tract;

THENCE, in a prevailing westerly direction along the north right-of-way line of State Highway 359 to the POINT-OF-BEGINNING.

ELECTION PRECINCT NO. 238

Election Precinct No. 238 shall consist of all that territory described as follows:

BEGINNING at a point in Webb County where the centerline of Del Mar Road (formerly known as San Ygnacio Road) intersects the centerline of a private road identified as Ranch Road 6190A, same point being the northeast corner of Block 1052 of the US Census Tract 1710 same being the northwest corner of Block 1030 of the US Census Tract 1710, for the southwest corner of this tract;

THENCE, in a southeasterly direction along the eastern boundary of Block 1052 of the US Census Tract 1710 same line being the common boundary with Districts 42 and 80 of the Texas House of Representatives as established in H.B. 1, 87th Legislature, 3rd Called

Session (Plan H22316) to a point where the census line and state representative line intersects the northern boundary of Block 1031 of the US Census Tract 1710 for a point of deflection of this tract;

THENCE, in a northerly direction along the northern boundary of said Block 1031 of the US Census Tract 1710 same being the common boundary of said Districts 42 and 80 of the Texas House of Representatives as established in H.B. 1, 87th Legislature, 3rd Called Session (Plan H22316) to a point where the census line and state representative line intersects the northeast corner of Block 1031 of the US Census Tract 1710 same being the southeast corner of Block 1030 of the US Census Tract 1710, for an interior corner of this tract;

THENCE, in a southeasterly direction along the eastern boundary of Block 1031 and northern boundary of Block 1050 of the US Census Tract 1710 same being a common boundary with an extension of Districts 42 and 80 of the Texas House of Representatives as established in H.B. 1, 87th Legislature, 3rd Called Session (Plan H22316), traversing US Highway 59 (US 59) and continuing in a southerly, easterly and predominantly southeasterly, direction along the southern boundary of Blocks 2056, 2057, 2028, 2029, 2063, 2008, 2007, 2018, 2021, 2017, and 2085 of the US Census Tract 1815, to a point where the southern boundary of said Census lines intersect with the centerline of Farm-To-Market Road (FM 2895) for the southeast corner of this tract;

THENCE, in a northwesterly and northeasterly direction along the centerline of FM 2895 to a point where the centerline of FM 2895 intersects with the centerline of US 59 for an interior corner of this tract;

THENCE, in a northeasterly direction along the centerline of US 59 to a point where the centerline of US 59 intersects the eastern boundary of the Webb County line same being the westerly boundary of Duval County for an exterior corner of this tract;

THENCE, in a northerly direction along the eastern county boundary of Webb County same line being the common boundary with Duval County to a point where said county line intersects the centerline of State Highway 44 (SH 44), for the northeast corner of this tract;

THENCE, in a northwesterly direction along the centerline of SH 44 to a point where the centerline of SH 44 intersects with Becerra Creek for northwest corner of this tract;

THENCE, along the meanders of the Becerra Creek in a predominantly southwesterly direction until the centerline of Becerra Creek connects with an extension of Districts 42 and 80 of the Texas House of Representatives as established in H.B. 1, 87th Legislature, 3rd Called Session (Plan H22316), continuing in southwesterly direction along said centerline of the Becerra Creek and said state representative line to a point where the centerline of the Becerra Creek and said state representative line intersect the centerline of the private portion of the road formerly known as San Ygnacio Road now identified as Del Mar Road extension for a point of deflection of this tract;

THENCE, in a southwesterly direction along the private and public portions of the centerline of Del Mar Road and said Districts 42 and 80 of the Texas House of Representatives as established in H.B. 1, 87th Legislature, 3rd Called Session (Plan H22316) line, to the POINT-OF-BEGINNING.

ELECTION PRECINCT NO. 239

Election Precinct No. 239 shall consist of all that territory described as follows:

BEGINNING at a point in the City of Laredo where the centerline of Jacaman Road intersects the centerline of Bob Bullock Loop for the northeast corner and POINT-OF-BEGINNING of this tract;

THENCE, in an southwesterly and southeasterly direction along the centerline of Bob Bullock Loop to a point where the centerline of Bob Bullock Loop intersects the centerline of Casa Blanca Lake Road for the southeast corner and a point of deflection of this tract;

THENCE, in a westerly and southerly direction along the centerline of Casa Blanca Lake Road to a point where the centerline of Casa Blanca Lake Road intersects the centerline of Saunders Street (US Highway 59) for a point of deflection of this tract;

THENCE, in a westerly direction along the centerline of Saunders Street (US Highway 59) to a point where the centerline of Saunders Street (US Highway 59) intersects the centerline of Bartlett Avenue for a point of deflection of this tract;

THENCE, in a northerly direction along the centerline of Bartlett Avenue to a point where the centerline of Bartlett Avenue intersects the centerline of Pappas Street for a point of deflection of this tract;

THENCE, in a westerly direction along the centerline of Pappas Street to a point where the centerline of Pappas Street intersects the centerline of Cherry Hill Drive for a point of deflection of this tract;

THENCE, in a southerly direction along the centerline of Cherry Hill Drive to a point where the centerline of Cherry Hill Drive intersects the centerline of Bustamante Street for a point of deflection of this tract;

THENCE, in a westerly direction along the centerline of the Bustamante Street to a point where the centerline of Bustamante Street intersects the centerline of Meadow Avenue for a point of deflection of this tract;

THENCE, in a northerly direction along the centerline of the Meadow Avenue to a point where the centerline of Meadow Avenue intersects the centerline of a drainage channel also being the southern boundary of Block 1007, Tract 1601 of the US Census for a point of deflection of this tract;

THENCE, in a northwesterly direction along the southern boundary of Block 1007, Tract 1601 of the US Census to a point where said boundary line intersects the centerline of a McPherson Road for a point of deflection of this tract;

THENCE, in a predominantly northerly direction along the centerline of the McPherson Road to a point where the centerline of McPherson Road intersects the centerline of Jacaman Road for the northwest corner and a point of deflection of this tract;

THENCE, in a predominantly eastern direction along the centerline of the Jacaman Road to the POINT-OF-BEGINNING.

ELECTION PRECINCT NO. 250

Election Precinct No. 250 shall consist of all that territory described as follows:

BEGINNING at a point in the City of Laredo on the northeastern most corner of Drainage District 1 boundary as described in Vol. 375, Pgs. 327-337 of the Webb County Deed Records for the POINT-OF-BEGINNING of this tract;

THENCE, in a westerly direction along the centerline of Drainage District 1 boundary to a point where said Drainage District 1 boundary intersects the centerline of Bob Bullock

Loop for a point of deflection of this tract;

THENCE, in a northerly direction along the centerline of Bob Bullock Loop to a point where the centerline of Bob Bullock Loop intersects the centerline of Fairfield Drive for a point of deflection of this tract;

THENCE, in an easterly direction along the centerline of Fairfield Drive to a point where the centerline of Fairfield Drive intersects and includes all the current corporate limits of Laredo, Texas in effect at the execution of this Order (comprised by annexation Ordinances No. 85-O-177, 98-O-341, 97-O-312, 97-O-311, 97-O-307, 97-O-306, 96-O-214, 95-O-291, 95-O-290, 95-O-286, 94-O-268, 88-O-57, 85-O-177, 2018-O-161, 2018-O-160, 2018-O-159, 2018-O-158, 2016-O-187, 2016-O-186, 2014-O-158, 2014-O-157, 2010-O-186, 2010-O-185, 2008-O-259, 2007-O-256, 2006-O-355, 2006-O-354, 2006-O-351, 2006-O-350, 2005-O-328, 2005-O-327, 2005-O-326, 2005-O-324, 2005-O-322, 2004-O-312, 2004-O-312, 2004-O-311, 2004-O-310, 2004-O-309, 2003-O-306, 2003-O-302, 2002-O-315, 2002-O-312, 2002-O-312, 2001-O-293, 2001-O-289, 2001-O-288, 2000-O-313, 2000-O-313, 2000-O-311 to the POINT- OF-BEGINNING.

ELECTION PRECINCT NO. 251

Election Precinct No. 251 shall consist of all that territory described as follows:

BEGINNING at a point in the City of Laredo where the centerline of Saunders Street intersects the centerline of Bartlett Avenue for the southeast corner and POINT-OF-BEGINNING of this tract;

THENCE, in a northerly direction along the centerline of Bartlett Avenue to a point where the centerline of Bartlett Avenue intersects the centerline of Pappas Street for the northeast corner and a point of deflection of this tract;

THENCE, in a westerly direction along the centerline of Pappas Street to a point where the centerline of Pappas Street intersects the centerline of Cherry Hill Drive for a point of deflection of this tract;

THENCE, in a southerly direction along the centerline of Cherry Hill Drive to a point where the centerline of Cherry Hill Drive intersects the centerline of Bustamante Street for a point of deflection of this tract;

THENCE, in a westerly direction along the centerline of the Bustamante Street to a point where the centerline of Bustamante Street intersects the centerline of Meadow Avenue for a point of deflection of this tract;

THENCE, in a northerly direction along the centerline of the Meadow Avenue to a point where the centerline of Meadow Avenue intersects the centerline of Zacate Creek also being the southern boundary of Block 1007, Tract 1601 of the US Census for a point of deflection of this tract;

THENCE, in a northwesterly direction along the southern boundary of Block 1007, Tract 1601 of the US Census same being the centerline of Zacate Creek to a point where the centerline of said Zacate Creek and said census line intersects the centerline of a McPherson Road for the northwest corner and a point of deflection of this tract;

THENCE, in a southerly direction along the centerline of McPherson Avenue to a point where the centerline of McPherson Avenue intersects the centerline of Saunders Street for the southwest corner and a point of deflection of this tract;

THENCE, in an easterly direction along the centerline of Saunders Street to the

POINT- OF-BEGINNING.

ELECTION PRECINCT NO. 252

Election Precinct No. 252 shall consist of all that territory described as follows:

BEGINNING at a point in the City of Laredo where the centerline of Ejido Avenue intersects the centerline of Jaime Zapata Memorial Highway for the northwest corner and POINT-OF-BEGINNING of this tract;

THENCE, in an northeasterly direction along the centerline of Jaime Zapata Memorial Highway to a point where the centerline of Jaime Zapata Memorial Highway intersects the centerline of Avenida Los Presidentes for the northeast corner of this tract;

THENCE, in a southerly and easterly direction along the centerline of Avenida Los Presidentes to a point where the centerline of Avenida Los Presidentes intersects Drainage District 1 boundary as described in Vol. 375, Pgs. 327-337 of the Webb County Deed Records for a point of deflection of this tract;

THENCE, in a southerly direction along the boundary of said Drainage District 1 to a point where the boundary of said Drainage District 1 deflects west for a point of deflection of this tract;

THENCE, in a westerly direction along the boundary of said Drainage District 1 to a point where the boundary of said Drainage District 1 intersects the centerline of Zacatecas Street for a point of deflection of this tract;

THENCE, in a northwesterly, northeasterly and westerly direction along the meanders of the centerline of said Drainage District 1 boundary to a point where the boundary of said Drainage District 1 intersects Ejido Avenue for a point of deflection of this tract;

THENCE, in a northerly direction along the centerline of Ejido Avenue to the POINT-OF-BEGINNING.

ELECTION PRECINCT NO. 255

Election Precinct No. 255 shall consist of all that territory described as follows:

BEGINNING at a point in the City of Laredo where the centerline of Del Mar Boulevard intersects the centerline of Loop 20 (Bob Bullock Loop) for the northwest corner and POINT-OF-BEGINNING of this tract;

THENCE, in a predominately southerly direction along the centerline of Loop 20 (Bob Bullock Loop) to a point where the centerline of Loop 20 intersects the centerline of Casa Blanca Lake Road for the southwest corner of this tract;

THENCE, in an easterly direction along the centerline of Casa Blanca Lake Road to a point where the centerline of Casa Blanca Lake Road intersects the southwest corner of Block 1019 of the US Census Tract 1714 same being the common boundary of Districts 42 and 80 of the Texas House of Representative as established in H.B. 1, 87th Legislature, 3rd Called Session (Plan H22316) for an exterior corner of this tract;

THENCE, in a northerly direction along the western boundary of said Block 1019 of the US Census Tract 1714 same being the common boundary of Districts 42 and 80 of the Texas House of Representative as established in H.B. 1, 87th Legislature, 3rd Called Session (Plan H22316) to a point where said census line and state representative line intersects the

centerline of State Senator Judith Zaffarini Road for a point of deflection of this tract;

THENCE, in a predominantly easterly direction along the centerline of State Senator Judith Zaffarini Road same being a common boundary of District 42 and 80 of the Texas House of Representative as established in H.B. 1, 87th Legislature, 3rd Called Session (Plan H22316) continuing, in southeasterly direction along the meanders of said state representative line to a point where said state representative line intersects the centerline of US Highway 59 (US 59) for a point of deflection of this tract;

THENCE, in a northeasterly direction along the centerline of US 59 to a point where the centerline of US 59 intersects the southeast corner of Block 1050 of the US Census Tract 1710, same being the common boundary of said Districts 42 and 80 of the Texas House of Representative as established in H.B. 1, 87th Legislature, 3rd Called Session (Plan H22316) for the southeast corner of this tract;

THENCE, in a northwesterly direction along the east boundary of said Block 1050 of the US Census Tract 1710 same being the common boundary of said Districts 42 and 80 of the Texas House of Representative as established in H.B. 1, 87th Legislature, 3rd Called Session (Plan H22316), continuing in a northwesterly direction along the east boundary of Block 1031 of the US Census Tract 1710 and said state representative line to a point where said census line and state representative line intersects with the northeast corner of said Block 1031 of the US Census Tract 1710 for the northeast corner of this tract;

THENCE, in a westerly direction along the northern boundary of said Block 1031 of the US Census Tract 1710 to a point where the northern boundary of said census line intersects the northwest corner of said Block 1031 of the US Census Tract 1710 for an interior corner of this tract;

THENCE, in a northwesterly direction along the east boundary of Block 3001 of the US Census Tract 1714 to a point where the east boundary of said census line intersects with the centerline of Del Mar Boulevard for an exterior corner and point of deflection of this tract;

THENCE, in a southwesterly direction along the centerline of Del Mar Boulevard to the POINT-OF-BEGINNING.

ELECTION PRECINCT NO. 266

Election Precinct No. 266 shall consist of all that territory described as follows:

BEGINNING at a point in the City of Laredo where the centerline of Clark Boulevard intersects the centerline of Ejido Avenue for the northwest corner and POINT-OF-BEGINNING of this tract;

THENCE, in a southerly direction along the centerline of Ejido Avenue to a point where the centerline of Ejido Avenue intersects the centerline of Guadalupe Street for an exterior corner and a point of deflection of this tract;

THENCE, in an easterly direction along the centerline of Guadalupe Street and an extension thereof until the extended centerline of Guadalupe Street intersects the centerline of the Chacon Creek for a point of deflection of this tract;

THENCE, in a southerly and southeasterly directions along the centerline of Chacon Creek, and its meanders, to a point where the centerline of Chacon Creek intersects with the northern boundary of the LOMA ALTA SUBDIVISION as recorded in Vol. 03, Pg. 11 of the Webb County Plat Records for an exterior corner of this tract;

THENCE, in an easterly direction along the northern boundary of said LOMA ALTA

SUBDIVISION until the northern boundary of LOMA ALTA SUBDIVISION intersects the centerline of Dorel Drive for a point of deflection of this tract;

THENCE, in a southerly direction along the centerline of Dorel Drive to a point where the centerline of Dorel Drive intersects the centerline of Daniela Loop for a point of deflection of this tract;

THENCE, along the centerline of Daniela Loop and its meanders in a westerly, southerly and easterly direction to a point where the centerline of Daniela Loop re-intersects with the centerline of Dorel Drive for a point of deflection of this tract;

THENCE, in a southerly direction along the centerline of Dorel Drive to a point where the centerline of Dorel Drive intersects the centerline of State Highway 359 (SH 359) for the southwest corner and point of deflection of this tract;

THENCE, in an easterly direction along the centerline of SH 359 to a point where the centerline of SH 359 intersects the centerlines of Bob Bullock Loop and the centerline of Jaime Zapata Memorial Highway for the southeast corner of this tract and point of deflection;

THENCE, in a prevailing northerly direction along the centerline of Bob Bullock Loop to a point where the centerline of Bob Bullock Loop intersects the centerline of Clark Boulevard for the northwest corner of this tract;

THENCE, in a westerly direction along the centerline of Clark Boulevard to the POINT- OF-BEGINNING.

ELECTION PRECINCT NO. 267

Election Precinct No. 267 shall consist of all that territory described as follows:

BEGINNING at a point in the City of Laredo where the centerline of Casa Blanca Lake Road intersects the centerline of Casa Blanca Lake Road same being the common boundary for Districts 42 and 80 of the Texas House of Representatives as established in H.B. 1, 87th Legislature, 3rd Called Session (Plan H22316) for the northwest corner and POINT-OF-BEGINNING of this tract;

THENCE, in an easterly direction along the common boundary of the centerline of Casa Blanca Lake Road and the northern boundary of said Districts 42 and 80 of the Texas House of Representatives as established in H.B. 1, 87th Legislature, 3rd Called Session (Plan H22316), and its meanders, to a point where the southwest corner of Block 1019 of the US Census Tract 1714 same being the common boundary of Districts 42 and 80 of the Texas House of Representative as established in H.B. 1, 87th Legislature, 3rd Called Session (Plan H22316) for an interior corner of this tract;

THENCE, in a northerly direction along the western boundary of said Block 1019 of the US Census Tract 1714 same being the common boundary of Districts 42 and 80 of the Texas House of Representative as established in H.B. 1, 87th Legislature, 3rd Called Session (Plan H22316) to a point where said census line and state representative line intersects the centerline of State Senator Judith Zaffarini Road for a point of deflection of this tract;

THENCE, in a predominantly easterly direction along the centerline of State Senator Judith Zaffarini Road same being a common boundary of District 42 and 80 of the Texas House of Representative as established in H.B. 1, 87th Legislature, 3rd Called Session (Plan H22316), continuing along the meanders of the northern boundary of said Districts 42 and 80 of the Texas House of Representative as established in H.B. 1, 87th Legislature, 3rd Called Session (Plan H22316) to a point where said state representative line intersects with the

northeast corner of Heritage Park Mobile Home Subdivision as recorded in Volume 14, Page 33, Webb County Plat Records, for the northeast corner of this tract

THENCE, in a southerly, easterly, and southerly direction along said Heritage Park Mobile Home Subdivision plat boundary, continuing in a southerly direction along the east boundary of the corporate limits, and its meanders, of the City of Laredo, as said corporate limits existed on January 1, 2021, until said boundary intersects with the southeast corner of The Hurd Ranch I Tract, as depicted on the City of Laredo's Annexation Map established pursuant to Ordinance No. 2005-O-321, for the southeast corner of this tract;

THENCE, in predominantly westerly directions, along the meanders of the corporate limits of the City of Laredo, as said corporate limits existed on January 1, 2021, same being the common annexation boundaries consisting of:

- The Hurd Ranch I Tract, as depicted on the City of Laredo's Annexation Map established pursuant to Ordinance No. 2005-O-321,
- The UISD Tract, as depicted on the City of Laredo's Annexation Map established pursuant to Ordinance No. 95-O-287,
- The Ramos I Tract, as depicted on the City of Laredo's Annexation Map established pursuant to Ordinance No. 93-O-100,
- The East Laredo Tract I, as depicted on the City of Laredo's Annexation Map established pursuant to Ordinance No. 85-O-177,
- The Mejia Tract, as depicted on the City of Laredo's Annexation Map established pursuant to Ordinance No. 2001-O-287,
- The Barrera Tract 10 Tract, as depicted on the City of Laredo's Annexation Map established pursuant to Ordinance No. 94-O-265,
- The K.Q.C. Tract, as depicted on the City of Laredo's Annexation Map established pursuant to Ordinance No. 95-O-286,
- 1988 Town East Tract, as depicted on the City of Laredo's Annexation Map established pursuant to Ordinance No. 88-O-57,
- Towne East Unit 3 Tract, as depicted on the City of Laredo's Annexation Map established pursuant to Ordinance No. 91-O-227,
- Killam/Loop 20 Tract 7, as depicted on the City of Laredo's Annexation Map established pursuant to Ordinance No. 97-O-312,

to a point where the southern boundary of said Killam/Loop 20 Tract 7, as depicted on the City of Laredo's Annexation Map established pursuant to Ordinance No. 97-O-312, intersects with the centerline of Loop 20 (Bob Bullock Loop) same being the boundary for Districts 42 and 80 of the Texas House of Representatives as established in H.B. 1, 87th Legislature, 3rd Called Session (Plan H22316) for the southwest corner of this tract;

THENCE, in a northerly direction along the common boundary of the centerline of Loop 20 and said boundary for Districts 42 and 80 of the Texas House of Representatives as established in H.B. 1, 87th Legislature, 3rd Called Session (Plan H22316) to a point where said State Representative Line and centerline of Loop 20 intersects with the centerline of Saunders Street same being the boundary for Districts 42 and 80 of the Texas House of Representatives as established in H.B. 1, 87th Legislature, 3rd Called Session (Plan H22316) for an interior corner of this tract;

THENCE, in a westerly direction along the common boundary of the centerline of Saunders Street and said boundary for Districts 42 and 80 of the Texas House of Representatives as established in H.B. 1, 87th Legislature, 3rd Called Session (Plan H22316)

to the point where the centerline of Saunders Street and said state representative line intersects with the centerline of Casa Blanca Lake Road Centerline same being the boundary for Districts 42 and 80 of the Texas House of Representatives as established in H.B. 1, 87th Legislature, 3rd Called Session (Plan H22316) for an exterior corner of this tract;

THENCE, in a northerly direction along the common boundary of the centerline of Casa Blanca Lake Road and said boundary for Districts 42 and 80 of the Texas House of Representatives as established in H.B. 1, 87th Legislature, 3rd Called Session (Plan H22316) to the POINT-OF-BEGINNING.

ELECTION PRECINCT NO. 268

Election Precinct No. 268 shall consist of all that territory described as follows:

BEGINNING at a point in the City of Laredo where the centerline of Wormser Road intersects the western boundary of Block 3008, Tract 1810 of the US Census for the southeast corner and POINT-OF-BEGINNING of this tract;

THENCE, in a predominantly northerly direction along the western boundary of Block 3008, Tract 1810 of the US Census and its meanders to a point where said boundary line intersects the common boundary line of Districts 80 & 42 of the Texas House of Representatives as established in H.B. 1, 87th Legislature, 3rd Called Session (Plan H2316) for the northeast corner of this tract;

THENCE, in a westerly, southerly and westerly direction along said common boundary line of Districts 80 & 42 of the Texas House of Representatives to a point where said common boundary line of Districts 80 & 42 intersects the centerline of Wormser Road for the southwest corner of this tract;

THENCE, in a southeasterly direction along Wormser Road to the POINT- OF-BEGINNING.

ELECTION PRECINCT NO. 272

Election Precinct No. 272 shall consist of all that territory described as follows:

BEGINNING at a point in the City of Laredo where the centerline of Bob Bullock Loop intersects the centerline of University Boulevard for the northeast corner and POINT-OF-BEGINNING of this tract;

THENCE, in a northwesterly direction along the centerline of University Boulevard to a point where the centerline of University Boulevard intersects with the centerline of Casa Verde Road for a point of deflection of this tract;

THENCE, in a southwesterly direction along the centerline of Casa Verde Road to a point where the centerline of Casa Verde Road intersects the southern line of Porcion 26 for a point of deflection of this tract;

THENCE, in a southwesterly direction along the south line of said Porcion 26 to a point where the Porcion line intersects the centerline of Bartlett Avenue for an interior corner and point of deflection of this tract;

THENCE, in a prevailing northerly direction along the centerline of Bartlett Avenue to a point where the centerline of Bartlett Avenue intersects the centerline of Del Mar Boulevard for an exterior corner and point of deflection of this tract;

THENCE, in a southwesterly direction along the centerline of Del Mar Boulevard to a point where the centerline of Del Mar Boulevard intersects the centerline of McPherson Road for the northwest corner and point of deflection of this tract;

THENCE, in a southerly direction along the centerline of McPherson Road to a point where the centerline of McPherson Road intersects the centerline of Jacaman Road for the southwest corner and point of deflection of this tract;

THENCE, in a predominantly easterly direction along the centerline of Jacaman Road to a point where the centerline of Jacaman Road intersects the centerline of Bob Bullock Loop for the southeast corner and point of deflection of this tract;

THENCE, in a northerly direction along the centerline of Bob Bullock Loop to the POINT-OF-BEGINNING.

ELECTION PRECINCT NO. 273

Election Precinct No. 273 shall consist of all that territory described as follows:

BEGINNING at a point in the City of Laredo where the centerline of Loop 20 (Bob Bullock Loop) intersects the centerline of Jaime Zapata Memorial Highway and State Highway 359 (Hwy 359) for the POINT-OF-BEGINNING of this tract;

THENCE, in a southeasterly direction along the centerline of Hwy 359 to a point where the centerline of Hwy 359 intersects the common boundary line of Districts 80 & 42 of the Texas House of Representatives as established in H.B. 1, 87th Legislature, 3rd Called Session (Plan H2316) for a point of deflection of this tract;

THENCE, in a predominantly southerly, westerly and southwesterly direction along the centerline of the boundary line of Districts 80 & 42 of the Texas House of Representatives to a point where said boundary line intersects an extension of Avenida Los Presidentes same being the boundary of Drainage District 1 boundary as described in Vol. 375, Pgs. 327-337 of the Webb County Deed Records for a point of deflection of this tract;

THENCE, in a northerly, westerly and northerly direction along the boundary of Drainage District 1 to a point where said boundary intersects the centerline of Jaime Zapata Memorial Highway for the northwest corner and a point of deflection of this tract;

THENCE, in northeasterly directions along the centerline of the Jaime Zapata Memorial Highway to the POINT-OF-BEGINNING.

ELECTION PRECINCT NO. 275

Election Precinct No. 275 shall consist of all that territory described as follows:

BEGINNING at a point in the City of Laredo where the centerline of Avenida Los Presidentes intersects the Drainage District 1 boundary as described in Vol. 375, Pgs. 327-337 of the Webb County Deed Records for the POINT-OF-BEGINNING of this tract;

THENCE, in a southerly direction along the centerline of said Drainage District 1 boundary to a point where the centerline of Drainage District 1 boundary deflects west for a point of deflection of this tract;

THENCE, in a westerly direction along the centerline of said Drainage District 1 boundary to a point where the centerline of Drainage District 1 boundary intersects the

centerline of Zacatecas Street for a point of deflection of this tract;

THENCE, in a northwesterly, northeasterly and westerly direction along the meanders of the centerline of said Drainage District 1 boundary to a point where the centerline of Drainage District 1 boundary intersects Ejido Avenue for the northwest corner and a point of deflection of this tract;

THENCE, in a southerly direction along the centerline of Ejido Avenue to a point where the centerline of Ejido Avenue intersects the centerline of Wormser Road same being the being the common boundary line of Districts 80 & 42 of the Texas House of Representatives as established in H.B. 1, 87th Legislature, 3rd Called Session (Plan H2316) for a point of deflection of this tract;

THENCE, in a southwesterly direction along the centerline of Wormser Road to a point where the centerline of Wormser Road intersects the southern boundary line of District 42 of the Texas House of Representatives as established in H.B. 1, 87th Legislature, 3rd Called Session (Plan H2316) for a point of deflection of this tract;

THENCE, in an easterly, northerly and northeasterly direction along the southern boundary line of District 42 of the Texas House of Representatives as established in H.B. 1, 87th Legislature, 3rd Called Session (Plan H2316) to a point where said boundary line intersects an extension of the centerline of Avenida Los Presidentes for a point of deflection of this tract;

THENCE, in a westerly direction along the centerline of Avenida Los Presidentes to the POINT- OF-BEGINNING.

ELECTION PRECINCT NO. 278

Election Precinct No. 278 shall consist of all that territory described as follows:

BEGINNING at a point where the centerline of Interstate Highway 35 (IH 35) intersects the centerline of Callaghan Road for the southwest corner and POINT-OF-BEGINNING of this tract;

THENCE, in a northeasterly direction and predominantly easterly direction along the centerline of Callaghan Road and continuing along the private portions of Callaghan Road (formerly known as Becerra Road) until the centerline intersects the Becerra Creek for an exterior corner of this tract;

THENCE, along the meanders of the Becerra Creek in a predominantly northeasterly direction to a point where the centerline of Becerra Creek intersects with the centerline of State Highway 44 (SH 44) for an interior corner of this tract;

THENCE, in a southeasterly and easterly direction along the centerline of SH 44 to a point where the centerline of SH 44 intersect the boundary of the Webb County line same being the westerly boundary of Duval County, for the southeast corner of this tract;

THENCE, in a northerly direction along the eastern county line boundary of Webb County same line being the common boundary with Duval County to the northeast corner of Webb County; same point being the intersection of Webb County with the counties Duval, McMullen, and La Salle, for the northeast corner of this tract;

THENCE in a westerly direction along the county line of Webb County same being the common boundary with La Salle County until said line intersects the centerline of IH 35 for the northwest corner of this tract;

THENCE, in a southerly direction along the centerline of IH 35 to the POINT-OF-BEGINNING.

ELECTION PRECINCT NO. 308

Election Precinct No. 308 shall consist of all that territory described as follows:

BEGINNING at a point in the City of Laredo where the centerline of Springfield Avenue intersects the centerline of Del Mar Boulevard for the northeast corner and POINT-OF-BEGINNING of this tract;

THENCE, in a southeasterly, southerly, and southwesterly direction along the centerline of Springfield Avenue, and its meanders, to a point where the centerline of Springfield Avenue intersects the most northern point of Block 1014, Tract 1718 of the US Census for a point of deflection of this tract;

THENCE, in a southwesterly direction along the boundary of Block 1014, Tract 1718 of the US Census to a point where said boundary intersects the centerline of Arizona Loop for a point of deflection of this tract;

THENCE, in a westerly direction along the centerline of Arizona Loop to a point where the centerline of Arizona Loop intersects the centerline of Alabama Avenue for a point of deflection of this tract;

THENCE, in a southerly direction along the centerline of Alabama Avenue to a point where the centerline of Alabama Avenue intersects the centerline of Mayberry Street for a point of deflection of this tract;

THENCE, in a westerly direction along the centerline of Mayberry Street to a point where the centerline of Mayberry Street intersects the boundary of Clark Elementary School boundary as described in Vol. 7, Pg. 54 of the Webb County Plat records for a point of deflection of this tract;

THENCE, in a southerly direction along the eastern boundary of Clark Elementary School boundary to a point where said boundary intersects the centerline of Hillside Road for the southeast corner and a point of deflection of this tract;

THENCE, in a westerly direction along the centerline of Hillside Road to a point where the centerline of Hillside Road intersects the centerline of Interstate Highway 35 (IH 35) for the southwest corner and a point of deflection of this tract;

THENCE, in a northerly direction along the centerline of IH 35 to a point where the centerline of IH 35 intersects the centerline of Del Mar Boulevard for the northwest corner and a point of deflection of this tract;

THENCE, in an easterly direction along the centerline of Del Mar Boulevard to the POINT- OF-BEGINNING.

ELECTION PRECINCT NO. 309

Election Precinct No. 309 shall consist of all that territory described as follows:

BEGINNING at a point in the City of Laredo where the centerline of McPherson Road intersects the north boundary of the City of Laredo's original land grant (same being the former city limit line of Laredo as depicted in the Laredo Plat Book recorded in Volume 7, Page 15, Webb County Plat Records); said line located along the concrete drainage channel south of Canal Street, for the southeast corner and POINT-OF-BEGINNING of this tract;

THENCE, in a northerly direction along the centerline of McPherson Road to a point

where the centerline of McPherson Road intersects the centerline of Calle Del Norte, for the northeast corner of this tract;

THENCE, in a westerly direction along said the centerline of Calle Del Norte to a point where said line intersects the centerline Springfield Avenue for the northwest corner of this tract;

THENCE, in a southerly direction along the centerline of Springfield Avenue to a point where the centerline of Springfield Avenue intersects the north boundary of the City of Laredo's original land grant (same being the former city limit line of Laredo as depicted in the Laredo Plat Book recorded in Volume 7, Page 15, Webb County Plat Records), said line located along the concrete drainage channel south of Canal Street for the southwest corner of this tract;

THENCE, in an easterly direction along the said north boundary of the City of Laredo's original land grant to the POINT-OF-BEGINNING.

ELECTION PRECINCT NO. 310

Election Precinct No. 310 shall consist of all that territory described as follows:

BEGINNING at a point in the City of Laredo where the centerline of Canal Street intersects the centerline of Marcella Avenue for the northeast corner and POINT-OF-BEGINNING of this tract;

THENCE, in a southerly direction along the centerline of Marcella Avenue to a point where the centerline of Marcella Avenue intersects the centerline of Eistetter Street for the southeast corner and a point of deflection of this tract;

THENCE, in an westerly direction along the centerline of Eistetter Street to a point where an extension of the centerline of Eistetter Street intersects the centerline of the Zacate Creek drainage channel for the southwest corner and a point of deflection of this tract;

THENCE, in a northerly direction along the centerline of the Zacate Creek drainage channel to a point where the centerline of said drainage channel intersects the centerline of Canal Street for the northwest corner and a point of deflection for this tract;

THENCE, in an easterly direction along the centerline of Canal Street to the POINT-OF-BEGINNING.

ELECTION PRECINCT NO. 311

Election Precinct No. 311 shall consist of all that territory described as follows:

BEGINNING at a point in the City of Laredo where the centerline of Saunders Street (US Highway 59) intersects the centerline of McPherson Road for the southeast corner and POINT-OF-BEGINNING of this tract;

THENCE, in a northerly direction along the centerline of McPherson Road to a point where the centerline of McPherson Road intersects the centerline of the north boundary of the City of Laredo's original land grant (same being the former city limit line of Laredo as depicted in the Laredo Plat Book recorded in Volume 7, Page 15, Webb County Plat Records), said line located along the concrete drainage channel south of Canal Street for the northeast corner of this tract;

THENCE, in a westerly direction along the said north boundary of the City of Laredo's

original land to a point where said line intersects the centerline of Marcella Avenue for the northwest corner of this tract;

THENCE, in a southerly direction along the centerline of Marcella Avenue to a point where the centerline of Marcella Avenue intersects the centerline of Saunders Street (US Highway 59) for the southwest corner of this tract;

THENCE, in an easterly direction along the centerline of Saunders Street (US Highway 59) to the POINT-OF-BEGINNING.

ELECTION PRECINCT NO. 312

Election Precinct No. 312 shall consist of all that territory described as follows:

BEGINNING at a point in the City of Laredo where the centerline of Saunders Street (US Highway 59) intersects the centerline of McPherson Road for the northeast corner and POINT-OF-BEGINNING of this tract;

THENCE, in a westerly direction along the centerline of Saunders Street to a point where the centerline of Saunders Street intersects the centerline of Sanders Avenue for the northwest corner of this tract;

THENCE, in a southerly direction along the centerline of Sanders Avenue to a point where the centerline of Sanders Avenue intersects the centerline of East Ash for the southwest corner of this tract;

THENCE, in a westerly direction along the centerline of East Ash to a point where the centerline of East Ash intersects the centerline of Monterrey Avenue for a point of deflection of this tract;

THENCE, in a southerly direction along the centerline of Monterrey Avenue to a point where the centerline of Monterrey Avenue intersects the centerline of East Locust Street for a point of deflection of this tract;

THENCE, in an easterly direction along the centerline of East Locust Street to a point where the centerline of East Locust Street intersects the centerline of Sanders Avenue for a point of deflection of this tract;

THENCE, in a southerly direction along the centerline of Sanders Avenue to a point where the centerline of Sanders Avenue intersects the centerline of East Plum Street for a point of deflection of this tract;

THENCE, in an easterly direction along the centerline of East Plum Street to a point where the centerline of East Plum Street intersects the centerline of McClelland Avenue for a point of deflection of this tract;

THENCE; in a northerly direction along the centerline of McClelland Avenue to a point where the centerline of McClelland Avenue intersects the centerline of East San Jose Street for a point of deflection of this tract;

THENCE; in an easterly direction along the centerline of East San Jose Street to a point where the centerline of East San Jose Street intersects the centerline of McPherson Road for a point of deflection of this tract;

THENCE, in a northerly direction along the centerline of McPherson Road to the POINT-OF-BEGINNING.

ELECTION PRECINCT NO. 340

Election Precinct No. 340 shall consist of all that territory described as follows:

BEGINNING at a point in the City of Laredo where the centerline of Calle del Norte intersects the centerline of McPherson Road for the southeast corner and POINT-OF-BEGINNING of this tract;

THENCE, in a northerly direction along the centerline of McPherson Road to a point where the centerline of McPherson Road intersects the centerline of Del Mar Boulevard for the northeast corner of this tract;

THENCE, in a westerly direction along the centerline of Del Mar Boulevard to a point where the centerline of Del Mar Boulevard intersects the centerline McPherson Drive for the northwest corner of this tract;

THENCE, in a southeasterly direction along the centerline of McPherson Drive to a point where the centerline of McPherson Drive intersects the centerline of Belair Drive for a point of deflection of this tract;

THENCE, in a southerly direction along the centerline of Belair Drive to a point where the centerline of Belair Drive intersects the centerline of Nye Drive for a point of deflection of this tract;

THENCE, in southwesterly and southeasterly directions along the centerline of Nye Drive and its curve in an easterly direction to a point where the centerline of Nye Drive intersects the centerline of Weatherwood Drive for a point of deflection of this tract;

THENCE, in a southeasterly direction along the centerline of Weatherwood Drive to a point where the centerline of Weatherwood Drive intersects the centerline of Saint James Drive for a point of deflection of this tract;

THENCE, in a southwesterly and southerly direction along the centerline of Saint James Drive to a point where the centerline of Saint James Drive intersects the centerline of Calle del Norte for the southwest corner of this tract;

THENCE, in an easterly direction along the centerline of Calle Del Norte to the POINT-OF- BEGINNING.

ELECTION PRECINCT NO. 341

Election Precinct No. 341 shall consist of all that territory described as follows:

BEGINNING at a point in the City of Laredo where the centerline of Springfield Avenue intersects the centerline of Del Mar Boulevard for the northwest corner and POINT-OF-BEGINNING of this tract;

THENCE, in an easterly direction along the centerline of Del Mar Boulevard to a point where the centerline of Del Mar Boulevard intersects the centerline of Belair Drive for the northeast corner of this tract;

THENCE, in a southerly direction along the centerline of Belair Drive to a point where the centerline of Belair Drive intersects the centerline of Nye Drive for a point of deflection of this tract;

THENCE, in southwesterly and southeasterly directions along the centerline of Nye Drive to a point where the centerline of Nye Drive intersects the centerline of Weatherwood Drive for a point of deflection of this tract;

THENCE, in a southeasterly direction along the centerline of Weatherwood Drive to a point where the centerline of Weatherwood Drive intersects the centerline of Saint James Drive for a point of deflection of this tract;

THENCE, in a southwesterly and southerly direction along the centerline of Saint James Drive to a point where the centerline of Saint James Drive intersects the centerline of Calle del Norte for the southeast corner of this tract;

THENCE, in a westerly direction along the centerline of Calle del Norte to a point where the centerline of Calle del Norte intersects the centerline of Springfield Avenue for the southwest corner of this tract;

THENCE, in a northerly direction along the centerline of Springfield Avenue to the POINT- OF-BEGINNING.

ELECTION PRECINCT NO. 342

Election Precinct No. 342 shall consist of all that territory described as follows:

BEGINNING at a point in the City of Laredo where the centerline of Del Mar Boulevard intersects the centerline of Broadcrest Drive for the southeast corner and POINT-OF-BEGINNING of this tract;

THENCE, in a northerly direction along the centerline of Broadcrest Drive to a point where the centerline of Broadcrest Drive intersects the centerline of Antonia Street for a point of deflection of this tract;

THENCE, in a easterly direction along the centerline of Antonia Street to a point where the centerline of Antonia Street intersects the centerline of Live Oak Avenue for a point of deflection of this tract;

THENCE, in a northerly direction along the centerline of Live Oak Avenue to a point where the centerline of Live Oak Avenue intersects the centerline of Villastrigo Street for a point of deflection of this tract;

THENCE, in an easterly direction along the centerline of Villastrigo Street to a point where the centerline of Villastrigo Street intersects the centerline of Grove Avenue for a point of deflection of this tract;

THENCE, in a northerly direction along the centerline of Grove Avenue to a point where the centerline of Grove Avenue intersects the centerline of Amador Salinas Drive for a point of deflection of this tract;

THENCE, in an easterly direction along the centerline of Amador Salinas Drive to a point where the centerline of Amador Salinas Drive intersects the centerline of Curly Lane for a point of deflection of this tract;

THENCE, in a northerly direction along the centerline of Curly Lane to a point where the centerline of Curly Lane intersects the centerline of International Boulevard for the northeast corner of this tract;

THENCE, in a westerly direction along the centerline of International Boulevard to a point where the centerline of International Boulevard intersects the centerline of Interstate Highway 35 (IH 35) for the northwest corner of this tract;

THENCE, in a southerly direction along the centerline of Interstate Highway 35 (IH 35) to a point where the centerline of Interstate Highway 35 (IH 35) intersects the centerline of Del Mar Boulevard for the southwest corner and a point of deflection for this tract;

THENCE, in an easterly direction along the centerline of Del Mar Boulevard to the POINT- OF-BEGINNING.

ELECTION PRECINCT NO. 343

Election Precinct No. 343 shall consist of all that territory described as follows:

BEGINNING at a point in the City of Laredo where the centerline of Del Mar Boulevard intersects the centerline of McPherson Road for the southeast corner and POINT-OF-BEGINNING of this tract;

THENCE, in a northerly direction along the centerline of McPherson Road to a point where the centerline of McPherson Road intersects the centerline of International Boulevard for the northeast corner of this tract;

THENCE, in a westerly direction along the centerline of International Boulevard to a point where the centerline of International Boulevard intersects the centerline of Curly Lane for the northwest corner of this tract;

THENCE, in a southerly direction along the centerline of Curly Lane to a point where the centerline of Curly Lane intersects the centerline of Amador Salinas Drive for a point of deflection of this tract;

THENCE, in a westerly direction along the centerline of Amador Salinas Drive to a point where the centerline of Amador Salinas Drive intersects the centerline of Grove Avenue for a point of deflection of this tract;

THENCE, in a southerly direction along the centerline of Grove Avenue to a point where the centerline of Grove Avenue intersects the centerline of Villastrigo Street for a point of deflection of this tract;

THENCE, in a westerly direction along the centerline of Villastrigo Street to a point where the centerline of Villastrigo Street intersects the centerline of Live Oak Avenue for a point of deflection of this tract;

THENCE, in a southerly direction along the centerline of Live Oak Avenue to a point where the centerline of Live Oak Avenue intersects the centerline of Antonia Street for a point of deflection of this tract;

THENCE, in a westerly direction along the centerline of Antonio Street to a point where the centerline of Antonio Street intersects the centerline of Broadcrest Drive for a point of deflection of this tract;

THENCE, in a southerly direction along the centerline of Broadcrest Drive to a point where the centerline of Broadcrest Drive intersects the centerline of Del Mar Boulevard for the southwest corner of this tract;

THENCE, in an easterly direction along the centerline of Del Mar Boulevard to the POINT-OF- BEGINNING.

ELECTION PRECINCT NO. 344

Election Precinct No. 344 shall consist of all that territory described as follows:

BEGINNING at a point in the City of Laredo where the centerline of Shiloh Drive intersects the centerline of Zacate Creek for the northeast corner and POINT-OF-BEGINNING of this tract;

THENCE, in a prevailing southerly direction along the meanders of the centerline of Zacate Creek and the Zacate Creek drainage channel to a point where said channel intersects the centerline of Del Mar Boulevard for the southeast corner of this tract;

THENCE, in a southwesterly direction along the centerline of Del Mar Boulevard to a point where the centerline of Del Mar Boulevard intersects the centerline of McPherson Road for the southwest corner of this tract;

THENCE, in a northerly direction along the centerline of McPherson Road to a point where the centerline of McPherson Road intersects the centerline of the southern boundary of Block 2015, Tract 1726 of the US Census for the southwest corner of this tract;

THENCE, in a northeasterly and easterly direction along the centerline of the southern boundary of Block 2015, Tract 1726 of the US Census to a point where the centerline of the southern boundary of Block 2015, Tract 1726 of the US Census intersects the centerline of International Boulevard for an interior corner and point of deflection of this tract;

THENCE, in a northerly direction along the centerline of International Boulevard to a point where the centerline of International Boulevard intersects the centerline of Shiloh Drive for an exterior corner and point of deflection of this tract;

THENCE, in an easterly direction along the centerline of Shiloh Drive to the POINT-OF-BEGINNING.

ELECTION PRECINCT NO. 345

Election Precinct No. 345 shall consist of all that territory described as follows:

BEGINNING at a point in the City of Laredo where the centerline of International Boulevard intersects the centerline of San Isidro Parkway for the northeast corner and POINT-OF-BEGINNING of this tract;

THENCE, in a westerly direction along the centerline of the San Isidro Parkway to a point where the centerline of San Isidro Parkway intersects the centerline of McPherson Road for the northwest corner and a point of deflection of this tract;

THENCE, in a prevailing southerly direction along the centerline McPherson Road to a point where the centerline McPherson Road intersects the southern boundary of Block 2015, Tract 1726 of the US Census for the southwest corner and a point of deflection of this tract;

THENCE, in a northeasterly and easterly direction along the centerline of the southern boundary of Block 2015, Tract 1726 of the US Census to a point where the centerline of the southern boundary of Block 2015, Tract 1726 of the US Census intersects the centerline of International Boulevard for an exterior corner and point of deflection of this tract;

THENCE, in a northerly direction along the centerline of International Boulevard to the POINT-OF-BEGINNING.

ELECTION PRECINCT NO. 349

Election Precinct No. 349 shall consist of all that territory described as follows:

BEGINNING at a point in the City of Laredo where the centerline of Interstate Highway 35 (IH 35) intersects the northern boundary of Porcion 20 for the POINT-OF-BEGINNING of this tract;

THENCE, in a predominantly northerly and northeasterly direction along the centerline of IH 35 to a point where the centerline of IH 35 intersects the centerline of

Callaghan Road for the northwest corner of this tract;

THENCE, in northeasterly and predominantly easterly direction along the centerline of Callaghan Road and continuing along the private portions of Callaghan Road (formerly known as Becerra Road) until the centerline intersects the Becerra Creek for the northeast corner of this tract;

THENCE, along the meanders of the Becerra Creek in a predominantly southwesterly direction until said centerline of the Becerra Creek intersects with the centerline of the private portion of the road formerly known as San Ygnacio Road now identified as Del Mar Road extension;

THENCE, in a predominantly southwesterly direction along the centerline of said road to a point where the centerline intersects the centerline of a private road identified as Ranch Road 6190A; same point being the northeast corner of Block 1687 of Tract 1710 of the US Census for a point of deflection of this tract;

THENCE, in a southeasterly direction along the west boundary of Block 1687 and 1688 of Tract 1710 of the US Census to point where it intersects the common boundary of Blocks 1819 and 1746 of Tract 1710 of the US Census for an interior corner and point of deflection of this tract;

THENCE, in a southwesterly direction along the common boundary of Blocks 1819 and 1746 of Tract 1710 of the US Census until said boundary line intersects the city limit line of the City of Laredo annexed in 1993, identified as the Laredo State University Tract as recorded in Ordinance 93-O-093 for a point of deflection of this tract;

THENCE, in a northwesterly direction along said city limit line of Laredo until said line intersects the centerline of Del Mar Boulevard for a point of deflection of this tract;

THENCE, in a southwesterly direction along the centerline of Del Mar Boulevard to a point where the centerline of Del Mar Boulevard intersects the centerline of Bob Bullock Loop for an exterior corner and a point of deflection of this tract;

THENCE, in a predominantly northwesterly direction along the centerline of Bob Bullock Loop to a point where the centerline of Bob Bullock Loop intersects the centerline of International Boulevard for a point of deflection of this tract;

THENCE, in a southerly direction along the centerline of International Boulevard to a point where the centerline of International Boulevard intersects with the centerline of San Isidro Parkway for a point of deflection of this tract;

THENCE, in a westerly direction along the centerline of San Isidro Parkway to a point where the centerline of San Isidro Parkway intersects the centerline of McPherson Road for a point of deflection of this tract;

THENCE, in a northerly direction along the centerline of McPherson Road to a point where the centerline of McPherson Road intersects the northern boundary of Porcion 20 for a point of deflection of this tract;

THENCE, in a southwesterly direction along the centerline of the northern boundary of Porcion 20 to the POINT-OF-BEGINNING.

ELECTION PRECINCT NO. 356

Election Precinct No. 356 shall consist of all that territory described as follows:

BEGINNING at a point in the City of Laredo where the centerline of Shiloh Drive intersects the centerline of the Bob Bullock Loop (Loop 20) for the southeast corner and POINT-OF-BEGINNING of this tract;

THENCE, in a northwesterly direction along the centerline of the Bob Bullock Loop (Loop 20) to a point where the centerline of the Bob Bullock Loop (Loop 20) intersects the centerline of International Boulevard for the northeast corner and a point of deflection of this tract;

THENCE, in a prevailing southwesterly direction along the centerline of International Boulevard to a point where the centerline of International Boulevard intersects the centerline of Shiloh Drive for the southwest corner and a point of deflection of this tract;

THENCE, in an easterly direction along the centerline of Shiloh Drive to the POINT-OF-BEGINNING.

ELECTION PRECINCT NO. 359

Election Precinct No. 359 shall consist of all that territory described as follows:

BEGINNING at a point in the City of Laredo where the centerline of McPherson Road intersects the centerline of International Boulevard for the southeast corner and POINT-OF-BEGINNING of this tract;

THENCE, in a southwesterly direction along the centerline of International Boulevard to a point where the centerline of International Boulevard intersects the centerline of Interstate Highway 35 (IH 35) for the southwest corner and a point of deflection of this tract;

THENCE, in a prevailing northerly direction along the centerline of IH 35 to a point where the centerline of IH 35 intersects the northern boundary of Porcion 20 for the northwest corner and a point of deflection of this tract;

THENCE, in a northeasterly direction along the northern boundary of Porcion 20 to a point where said boundary intersects the centerline of McPherson Road for the northeast corner and a point of deflection of this tract;

THENCE, in a southerly direction along the centerline of McPherson Road to the POINT-OF-BEGINNING.

ELECTION PRECINCT NO. 361

Election Precinct No. 361 shall consist of all that territory described as follows:

BEGINNING at a point in the City of Laredo where the centerline of Springfield Avenue intersects the most northern point of Block 1014, Tract 1718 of the US Census for the northeast corner and POINT-OF-BEGINNING of this tract;

THENCE, in a southwesterly direction along the boundary of Block 1014, Tract 1718 of the US Census to a point where said boundary intersects the centerline of Arizona Loop for a point of deflection of this tract;

THENCE, in a westerly direction along the centerline of Arizona Loop to a point where the centerline of Arizona Loop intersects the centerline of Alabama Avenue for a point of deflection of this tract;

THENCE, in a southerly direction along the centerline of Alabama Avenue to a point where the centerline of Alabama Avenue intersects the centerline of Mayberry Street for a point of deflection of this tract;

THENCE, in a westerly direction along the centerline of Mayberry Street to a point where the centerline of Mayberry Street intersects the boundary of Clark Elementary School boundary as described in Vol. 7, Pg. 54 of the Webb County Plat records for a point of

deflection of this tract;

THENCE, in a southerly direction along the eastern boundary of Clark Elementary School boundary to a point where said boundary intersects the centerline of Hillside Road for the southeast corner and a point of deflection of this tract;

THENCE, in an southeasterly direction along the centerline of Hillside Road to a point where the centerline of Hillside Road intersects the centerline of Gallagher Avenue for a point of deflection of this tract;

THENCE, in a southerly direction along the centerline of Gallagher Avenue to a point where the centerline of Gallagher Avenue intersects the centerline of Calton Road for a point of deflection of this tract;

THENCE, in an easterly direction along the centerline of Calton Road to a point where the centerline of Calton Road intersects the centerline of Mims Avenue for a point of deflection of this tract;

THENCE, in a southerly direction along the centerline of Mims Avenue to a point where the centerline of Mims Avenue intersects the centerline of Canal Street for a point of deflection of this tract;

THENCE, in an easterly direction along the centerline of Canal Street to a point where the centerline of Canal Street intersects the centerline of Marcella Avenue for a point of deflection of this tract;

THENCE, in a southerly direction along the centerline of Marcella Avenue to a point where the centerline of Marcella Avenue intersects the centerline of the north boundary of the City of Laredo's original land grant (same being the former city limit line of Laredo as depicted in the Laredo Plat Book recorded in Volume 7, Page 15, Webb County Plat Records), said line located along the concrete drainage channel south of Canal Street for a point of deflection of this tract;

THENCE, in a southeasterly direction along the centerline of the north boundary of the City of Laredo's original land grant to a point where said boundary intersects the centerline of Springfield Avenue for the southeast corner of this tract;

THENCE, in a northerly direction along the centerline of Springfield Avenue to the POINT-OF-BEGINNING.

ELECTION PRECINCT NO. 363

Election Precinct No. 363 shall consist of all that territory described as follows:

BEGINNING at a point in the City of Laredo where the centerline of Eistetter Road intersects the centerline of Marcella Avenue for the northeast corner and POINT-OF-BEGINNING of this tract;

THENCE, in a southerly direction along the centerline of Marcella Avenue to a point where the centerline of Marcella Avenue intersects the centerline of Saunders Street for a point of deflection of this tract;

THENCE, in a westerly direction along the centerline of Saunders Street to a point where the centerline of Saunders Street intersects the centerline of Sanders Avenue for a point of deflection of this tract;

THENCE, in a southerly direction along the centerline of Sanders Avenue to a point where the centerline of Sanders Avenue intersects the centerline of Montgomery Street for

the southeast corner and a point of deflection of this tract;

THENCE, in a westerly direction along the centerline of Montgomery Street to a point where an extension of the centerline of Montgomery Street intersects the centerline of the Zacate Creek Drainage channel for the southwest corner and a point of deflection of this tract;

THENCE, in a northerly direction along the centerline of the Zacate Creek drainage channel to a point where said drainage channel intersects an extension of the centerline of Eistetter Road for the northwest corner and a point of deflection of this tract;

THENCE, in an easterly direction along the centerline of Eistetter Road to the POINT-OF-BEGINNING.

ELECTION PRECINCT NO. 370

Election Precinct No. 370 shall consist of all that territory described as follows:

BEGINNING at a point in the City of Laredo where the centerline of Bartlett Avenue intersects the centerline of Del Mar Boulevard for the northwest corner and POINT-OF-BEGINNING of this tract;

THENCE, in a northeasterly direction along the centerline of Del Mar Boulevard to a point where the centerline of Del Mar Boulevard intersects the centerline of Bob Bullock Loop for an interior corner and a point of deflection of this tract;

THENCE, in a predominantly southerly direction along the centerline of Bob Bullock Loop to a point where the centerline of Bob Bullock Loop intersects the centerline of University Boulevard for a point of deflection of this tract;

THENCE, in a northwesterly direction along the centerline of University Boulevard to a point where the centerline of University Boulevard intersects with the centerline of Casa Verde Road for a point of deflection of this tract;

THENCE, in a southwesterly direction along the centerline of Casa Verde Road to a point where the centerline of Casa Verde Road intersects the boundary of Porcion 26 for a point of deflection of this tract;

THENCE, in a southwesterly direction along the south line of said Porcion 26 to a point where the Porcion line intersects the centerline of Bartlett Avenue for an exterior corner and point of deflection of this tract;

THENCE, in a prevailing northerly direction along the meanders of the centerline of Bartlett Avenue until the centerline of Bartlett Avenue intersects the centerline of Del Mar Boulevard to the POINT-OF-BEGINNING.

ELECTION PRECINCT NO. 371

Election Precinct No. 371 shall consist of all that territory described as follows:

BEGINNING at a point in the City of Laredo where the centerline of Del Mar Boulevard intersects the centerline of the Bob Bullock Loop (Loop 20) for the southeast corner and POINT-OF-BEGINNING of this tract;

THENCE, in a northwesterly direction along the centerline of the Bob Bullock Loop (Loop 20) to a point where the centerline of the Bob Bullock Loop (Loop 20) intersects the centerline of Shiloh Drive for the northeast corner of this tract;

THENCE, in a prevailing westerly direction along the centerline of Shiloh Drive to a

point where the centerline of Shiloh Drive intersects the centerline of Zacate Creek for the northwest corner and a point of deflection of this tract;

THENCE, in a prevailing southerly direction along the meanders of the centerline of Zacate Creek to a point where the centerline of Zacate Creek intersects the centerline of Del Mar Boulevard for the southwest corner of this tract;

THENCE, in a northeasterly direction along the centerline of Del Mar Boulevard to the POINT-OF-BEGINNING.

ELECTION PRECINCT NO. 401

Election Precinct No. 401 shall consist of all that territory described as follows:

BEGINNING at a point in the City of Laredo where the centerline of Moctezuma Street intersects the centerline of San Dario Avenue (same being the east access road of Interstate Highway 35 for the northeast corner and POINT-OF-BEGINNING of this tract;

THENCE, in a westerly direction along the centerline of Moctezuma Street to a point where the centerline of Moctezuma Street intersects the east boundary and wall of Fort McIntosh for a point of deflection of this tract;

THENCE, in a northwesterly direction along the east boundary and wall of Fort McIntosh to a point where the said boundary and wall of Fort McIntosh River intersects the centerline of East Anna Avenue, same being a point along the center line of Garza Street for a point of deflection of this tract;

THENCE, in a northerly direction along the centerline of Anna Avenue to a point where the centerline of Anna Avenue intersects the centerline of Sanchez Street for a point of deflection of this tract;

THENCE, in a westerly direction along the centerline of Sanchez Street and its extension to a point where said centerline intersects the international border along the Rio Grande for the northwest corner of this tract;

THENCE, in southerly and easterly directions, respectfully along the international border along the Rio Grande, and its meanders, to a point where the international border intersects with the centerline of Juarez-Lincoln Bridge for the southeast corner of this tract;

THENCE, in a northerly direction along the centerline of Juarez-Lincoln Bridge to a point where the Juarez-Lincoln Bridge intersects with the centerline of San Dario Avenue (same being the east access road of Interstate Highway 35) for a deflection of this tract;

THENCE, in a northerly direction along the centerline of San Dario Avenue to the POINT-OF- BEGINNING.

ELECTION PRECINCT NO. 402

Election Precinct No. 402 shall consist of all that territory described as follows:

BEGINNING at a point in the City of Laredo where the centerline of Moctezuma Street intersects the centerline of Interstate Highway 35 (IH 35) for the southeast corner and POINT-OF- BEGINNING of this tract;

THENCE, in a westerly direction along the centerline of Moctezuma Street to a point where the centerline of Moctezuma Street intersects the east boundary and wall of Fort McIntosh for a southwest corner and point of deflection of this tract;

THENCE, in a northwesterly direction along the east boundary and wall of Fort McIntosh to a point where the said boundary and wall of Fort McIntosh River intersects the centerline of Anna Avenue to a point of deflection of this tract;

THENCE, in a northerly direction along the centerline of Anna Avenue to a point where the centerline of Anna Avenue intersects the centerline of Sanchez Street for the northwest corner of this tract;

THENCE, in an easterly direction along the centerline of Sanchez Street to a point where the centerline of Sanchez Street intersects the centerline of IH 35 for the northeast corner of this tract;

THENCE, in a southerly direction along the centerline of IH 35 to the POINT- OF-BEGINNING.

ELECTION PRECINCT NO. 403

Election Precinct No. 403 shall consist of all that territory described as follows:

BEGINNING at a point in the City of Laredo where the centerline of Garden Street intersects the centerline of Interstate Highway 35 (IH 35) for the northeast corner and POINT-OF-BEGINNING of this tract;

THENCE, in a westerly direction along the centerline of Garden Street to a point where the centerline of Garden Street intersects the centerline of Santa Maria Avenue for a point of deflection of this tract;

THENCE, in a northerly direction along the centerline of Santa Maria Avenue to a point where the centerline of Santa Maria Avenue intersects the centerline of Jefferson Street for a point of deflection of this tract;

THENCE, in a westerly direction along the centerline of Jefferson Street to a point where the centerline of Jefferson Street intersects the international border along the Rio Grande for the northwest corner of this tract;

THENCE, in a southerly direction along the international border along the Rio Grande, and its meanders, to a point where the international border and the Rio Grande intersects the centerline of Sanchez Street for the southwest corner of this tract;

THENCE, in an easterly direction along the centerline of Sanchez Street to a point where the centerline of Sanchez Street intersects the centerline of IH 35 for the southeast corner of this tract;

THENCE, in a northerly direction along the centerline of IH 35 to the POINT- OF-BEGINNING.

ELECTION PRECINCT NO. 404

Election Precinct No. 404 shall consist of all that territory described as follows:

BEGINNING at a point in the City of Laredo where the centerline of Sherman Street intersects the centerline of Interstate Highway 35 (IH 35) for the northeast corner and POINT-OF-BEGINNING of this tract;

THENCE, in a westerly direction along the centerline of Sherman Street to a point where the centerline of Sherman Street intersects the centerline of Convent Avenue for a point of deflection of this tract;

THENCE, in a northerly direction along the centerline of the Convent Avenue a point where the centerline of the Convent Avenue intersects the centerline of Burnside Street for a point of deflection of this tract;

THENCE, in a westerly direction along the centerline of Burnside Street to a point where the centerline of Burnside Street intersects the international border along the Rio Grande for a northwest corner of this tract;

THENCE, in a southerly direction along the international border along the Rio Grande, and its meanders, to a point where the international border along the Rio Grande intersects the centerline of Jefferson Street for the southwest corner of this tract;

THENCE, in an easterly direction along the centerline of Jefferson Street to a point where the centerline of Jefferson Street intersects the centerline of Santa Maria Avenue for a point of deflection of this tract;

THENCE, in a southerly direction along the centerline of Santa Maria Avenue to a point where the centerline of Santa Maria Avenue intersects the centerline of Garden Street for a point of deflection of this tract;

THENCE, in an easterly direction along the centerline of Garden Street to a point where the centerline of Garden Street intersects the centerline of IH 35 for the southeast corner of this tract;

THENCE, in a northerly direction along the centerline of IH 35 to the POINT- OF-BEGINNING.

ELECTION PRECINCT NO. 405

Election Precinct No. 405 shall consist of all that territory described as follows:

BEGINNING at a point in the City of Laredo where the centerline of Burnside Street intersects the centerline of Santa Maria Avenue for the southeast corner and POINT-OF-BEGINNING of this tract;

THENCE, in westerly direction along the centerline of Burnside Street to a point where the centerline of Burnside Street intersects the international border along the Rio Grande for the southwest corner of this tract;

THENCE, in a northerly direction along the international border along the Rio Grande, and its meanders, to a point where the international border along the Rio Grande intersects the centerline of Markley Road (same being the north boundary of the City of Laredo's original land grant and the former city limit line of Laredo as depicted in the Laredo Plat Book recorded in Volume 7, Page 15, Webb County Plat Records) for the northwest corner of this tract;

THENCE, in an easterly direction along the centerline of Markley Road and said north boundary of the City of Laredo's original land grant to a point where said line intersects the centerline of Los Martinez Drive for the northeast corner of this tract;

THENCE, in a southwesterly direction along the centerline of Los Martinez Drive to a point where the centerline of Los Martinez Drive intersects the centerline of Sergio Street for a point of deflection of this tract;

THENCE, in an easterly direction along the centerline of Sergio Street to a point where the centerline of Sergio Street intersects with the centerline of Riverside Drive for a point of deflection of this tract;

THENCE, in a southwesterly direction along the centerline of Riverside Drive to a point where the centerline of Riverside Drive intersects the centerline of Geronimo Drive for an exterior corner of this tract;

THENCE, in an easterly direction along the centerline of Geronimo Drive to a point where the centerline of Geronimo Drive intersects the centerline of Rio Grande Drive for a point of deflection of this tract;

THENCE; in a northeasterly direction along the centerline of Rio Grande Drive to a point where the centerline of Rio Grande Drive intersects the centerline of Maya Road for a point of deflection of this tract;

THENCE, in an easterly direction along the centerline of Maya Road, and its meanders, to a point where the centerline of Maya Road intersects the centerline of Chicago Street for the northeast corner of this tract;

THENCE, in an easterly direction along the centerline of Chicago Street to a point where the centerline of Chicago Street intersects the centerline of Santa Maria Avenue for the northeast corner of this tract;

THENCE, in a southerly direction along the centerline of Santa Maria Avenue to the POINT- OF-BEGINNING.

ELECTION PRECINCT NO. 406

Election Precinct No. 406 shall consist of all that territory described as follows:

BEGINNING at a point in the City of Laredo where the centerline of Sherman Street intersects the centerline of Interstate Highway 35 (IH 35) for the southeast corner and POINT-OF-BEGINNING of this tract;

THENCE, in a westerly direction along the centerline of Sherman Street to a point where the centerline of Sherman Street intersects the centerline of Convent Avenue for a point of deflection of this tract;

THENCE, in a northerly direction along the centerline of the Convent Avenue a point where the centerline of the Convent Avenue intersects the centerline of Burnside Street for a point of deflection of this tract;

THENCE, in a westerly direction along the centerline of Burnside Street to a point where the centerline of Burnside Street intersects the centerline of the Santa Maria Avenue for a southwest corner of this tract;

THENCE, in a northerly direction along the centerline of the Santa Maria Avenue to a point where centerline of the Santa Maria Avenue intersects the centerline of Chicago Street for the northwest corner of this tract;

THENCE, in an easterly direction along said north boundary of the City of Laredo's original land grant and old city limits to a point where said line intersects the centerline of IH 35 for the northeast corner of this tract;

THENCE, in a southerly direction along the centerline of IH 35 to the POINT- OF-BEGINNING.

ELECTION PRECINCT NO. 407

Election Precinct No. 407 shall consist of all that territory described as follows:

BEGINNING at a point in the City of Laredo where the centerline of Interstate Highway 35 (IH 35) intersects the northern boundary of Abstract 239, Survey 799 for the southeast corner and POINT-OF-BEGINNING of this tract;

THENCE, in a predominantly westerly direction along the northern boundary of Abstract 239, Survey 799 to a point where the northern boundary of Abstract 239, Survey 799 intersects the centerline of Markley Lane and continuing along in a westerly direction until an extension of said centerline intersects the international boundary line with Mexico at the river of the Rio Grande for the southwest corner of this tract;

THENCE, in a predominantly northerly direction along the centerline of the international boundary line with Mexico at the river of the Rio Grande, and its meanders, to a point where said boundary line intersects an extension of the centerline of Flecha Lane for the northwest corner and a point of deflection of this tract;

THENCE, in a westerly direction along the centerline of Flecha Lane to a point where the centerline of Flecha Lane intersects the centerline of FM 1472 (a.k.a. Mines Road) for the northeast corner and a point of deflection of this tract;

THENCE, in a southeasterly direction along the centerline of FM 1472 to a point where the centerline of FM 1472 intersects the centerline of IH 35 for a point of deflection of this tract;

THENCE, in a southerly direction along the centerline of IH 35 to the POINT-OF-BEGINNING.

ELECTION PRECINCT NO. 413

Election Precinct No. 413 shall consist of all that territory described as follows:

BEGINNING at a point in the City of Laredo where the centerline of McClelland Avenue intersects the centerline of Gustavus Street for the southeast corner and POINT-OF-BEGINNING of this tract;

THENCE, in a westerly direction along the centerline of Gustavus Street to a point where the centerline of Gustavus Street intersects the centerline of Sanders Avenue to an interior corner of the tract for a point of deflection of this tract;

THENCE, in a northerly direction along the centerline of Sanders Avenue to a point where the centerline of Sanders Avenue intersects the centerline of Clark Boulevard to an interior corner of the tract for a point of deflection of this tract;

THENCE, in a westerly direction along the centerline of Clark Boulevard to a point where the centerline of Clark Boulevard becomes Park Street and continues in a westerly direction where the centerline of Park Street intersects the centerline of San Leonardo Avenue for the southwest corner of this tract;

THENCE, in a northerly direction along the centerline of San Leonardo Avenue across Zacate Creek until an extension of San Leonardo Avenue intersects an extension of Valencia Avenue and continues in a northerly direction until the centerline of Valencia Avenue intersects the centerline Elm Street to an interior corner of this tract for a point of deflection of this tract;

THENCE, in a westerly direction along the centerline of Elm Street to a point where the centerline of Elm Street intersects the centerline of Zacate Creek to an exterior corner of this tract for a point of deflection of this tract

THENCE, in a northerly direction along the centerline of Zacate Creek to a point where the centerline of Zacate Creek intersects an extension of Montgomery Street for the northwest corner of this tract;

THENCE, in an easterly direction along the centerline of Montgomery Street to a point where the centerline of Montgomery Street intersects the centerline of Sanders Avenue to an exterior corner of this tract for a point of deflection of this tract;

THENCE, in a southerly direction along the centerline of Sanders Avenue where the centerline of Sanders Avenue intersects the centerline of Ash Street to an exterior corner of this tract for a point of deflection of this tract;

THENCE, in a westerly direction along the centerline of Ash Street to a point where the centerline of Ash Street intersects the centerline of Monterrey Avenue to an interior corner of this tract for a point of deflection of this tract;

THENCE, in a southerly direction along the centerline of Monterrey Avenue to a point where the centerline of Monterrey Avenue intersects the centerline of Locust Street to an interior corner of this tract for a point of deflection of this tract;

THENCE, in an easterly direction along the centerline of Locust Street to a point where the centerline of Locust Street intersects the centerline of Sanders Avenue to an exterior corner of this tract for a point of deflection of this tract;

THENCE, in a southerly direction along the centerline of Sanders Avenue to a point where the centerline of Sanders Avenue intersects the centerline of Plum Street to an interior corner of this tract for a point of deflection of this tract;

THENCE, in an easterly direction along the centerline of Plum Street to a point where the centerline of Plum Street intersects the centerline of McClelland Avenue for the northeast corner of this tract for a point of deflection of this tract;

THENCE, in a southerly direction along the centerline of McClelland Avenue to the POINT-OF- BEGINNING.

ELECTION PRECINCT NO. 414

Election Precinct No. 414 shall consist of all that territory described as follows:

BEGINNING at a point in the City of Laredo where the centerline of Marcella Avenue intersects the centerline of Garfield Street for the southeast corner and POINT-OF-BEGINNING of this tract;

THENCE, in a westerly direction along the centerline of Garfield Street same being an extension of the Texas State Representative Line until said State Representative Line intersects an extension of Moctezuma Street and continues in a westerly direction to a point where the centerline of Moctezuma Street intersects the centerline of Interstate Highway 35 (IH 35) for the southwest corner of this tract;

THENCE, in a northerly direction along the centerline of IH 35 to a point where the centerline of IH 35 intersects the centerline of Gonzalez Street for the northwest corner of this tract;

THENCE, in an easterly direction along the centerline of Gonzalez Street to a point where the centerline of Gonzalez Street intersects the centerline of San Leonardo Avenue to an exterior corner for a point of deflection of this tract;

THENCE, in a southerly direction along the centerline of San Leonardo Avenue to a

point where the centerline of San Leonardo Avenue intersects the centerline of Park Street to an interior corner for a point of deflection of this tract;

THENCE, in an easterly direction along the centerline of Park Street to a point where the centerline of Park Street becomes Clark Boulevard and continues in a an easterly direction until the centerline of Clark Boulevard intersects the centerline of Sanders Avenue for the northwest corner of this tract;

THENCE, in a southerly direction along the centerline of Sanders Avenue to a point where the centerline of Sanders Avenue intersects the centerline of Fremont Street to an interior corner for a point of deflection of this tract;

THENCE, in an easterly direction along the centerline of Fremont Street crossing an extension of an abandoned portion of Fremont Street and continuing in an easterly direction until the centerline of Fremont Street intersects the centerline of Marcella Avenue to an exterior corner for a point of deflection of this tract;

THENCE, in a southerly direction along the centerline of Marcella Avenue to the POINT-OF- BEGINNING.

ELECTION PRECINCT NO. 415

Election Precinct No. 415 shall consist of all that territory described as follows:

BEGINNING at a point in the City of Laredo where the centerline of Gustavus Street intersects the centerline of Meadow Avenue for the northeast corner and POINT-OF-BEGINNING of this tract;

THENCE, in a southerly direction along the centerline of Meadow Avenue to a point where the centerline of Meadow Avenue intersects the centerline of Garfield Street for the southeast corner of this tract;

THENCE, in a westerly direction along the centerline of Garfield Street to a point where the centerline of Garfield Street intersects the centerline of Marcella Avenue for the southwest corner of this tract;

THENCE, in a northerly direction along the centerline of Marcella Avenue to a point where the centerline of Marcella Avenue intersects the centerline of Fremont Street for an interior corner to a point of deflection of this tract;

THENCE, in a westerly direction along the centerline of Fremont Street to a point where Fremont Street crosses an extension of an abandoned portion of Fremont Street and continues in an westerly direction until the centerline of Fremont Street intersects the centerline of Sanders Avenue for an exterior corner to a point of deflection of this tract;

THENCE, in a northerly direction along the centerline of Sanders Avenue to a point where the centerline of Sanders Avenue intersects the centerline of Gustavus Street for the northwest corner of this tract;

THENCE, in an easterly direction along the centerline of Gustavus Street to the POINT-OF- BEGINNING.

ELECTION PRECINCT NO. 416

Election Precinct No. 416 shall consist of all that territory described as follows:

BEGINNING at a point in the City of Laredo where the centerline of the Texas-

Mexican Railroad Track along Moctezuma Street intersects the centerline of San Dario Avenue (being the east access road of Interstate Highway 35) for the northwest corner and POINT-OF-BEGINNING of this tract;

THENCE, in an easterly and southeasterly direction along said Texas-Mexican Railroad Tracks to a point where the centerline of the Texas-Mexican Railroad Tracks intersects the centerline of Garfield Street for a point of deflection of this tract;

THENCE, in an easterly direction along the centerline of Garfield Street to a point where the centerline of Garfield Street intersects the centerline of Maryland Avenue for the northeast corner of this tract;

THENCE, in a southerly direction along the centerline of Maryland Avenue to a point where the centerline of Maryland Avenue intersects the centerline of Market Street for a point of deflection of this tract;

THENCE, in a westerly direction along the centerline of Market Street to a point where the centerline of Market Street intersects the centerline of the Zacate Creek for a point of deflection of this tract;

THENCE, in a southerly and southeasterly direction along the centerline of the Zacate Creek, and its meanders, to a point where the centerline of the Zacate Creek intersects the international border along the Rio Grande for the southeast corner of this tract;

THENCE, in a northwesterly and westerly direction along the international border along the Rio Grande, and its meanders, to a point where the international border intersects the centerline of San Dario Avenue (same being the east access road of Interstate Highway 35) same point located on International Bridge No. 2 (Juarez-Lincoln International Bridge), for the southwest corner of this tract;

THENCE, in a northerly direction along said centerline of San Dario Avenue to the POINT- OF-BEGINNING.

ELECTION PRECINCT NO. 417

Election Precinct No. 417 shall consist of all that territory described as follows:

BEGINNING at a point in the City of Laredo where the centerline of Meadow Avenue intersects the centerline of Garfield Street for the northeast corner and POINT-OF-BEGINNING of this tract;

THENCE, in a southerly direction along the centerline of Meadow Avenue to a point where the centerline of Meadow Avenue intersects the centerline of Market Street for the southeast corner of this tract;

THENCE, in a westerly direction along the centerline of Market Street to a point where the centerline of Market Street intersects the centerline of Maryland Avenue for the southwest corner of this tract;

THENCE, in a northerly direction along the centerline of Maryland Avenue to a point where the centerline of Maryland Avenue intersects the centerline of Garfield Street for the northwest corner of this tract;

THENCE, in an easterly direction along the centerline of Garfield Street to the POINT-OF- BEGINNING.

ELECTION PRECINCT NO. 422

Election Precinct No. 422 shall consist of all that territory described as follows:

BEGINNING at a point in the City of Laredo where the centerline of Gustavus Street intersects the centerline of Milmo Avenue for the POINT-OF-BEGINNING of this tract;

THENCE, in an easterly direction along the centerline of Gustavus Street to a point where the centerline of Gustavus Street intersects the centerline of Arkansas Avenue for the northeast corner of this tract;

THENCE, in a southerly direction along the centerline of Arkansas Avenue to a point where the centerline of Arkansas Avenue intersects the centerline of Market Street for the southeast corner of this tract;

THENCE, in a westerly direction along the centerline of Market Street to a point where the centerline of Market Street intersects the centerline of Meadow Avenue for the southwest corner of this tract;

THENCE, in a northerly direction along the centerline of Meadow Avenue to a point where the centerline of Meadow Avenue intersects the centerline of Guadalupe Street for an exterior corner and a point of deflection of this tract;

THENCE, in an easterly direction along the centerline of Guadalupe Street to a point where the centerline of Guadalupe Street intersects the centerline of US Highway 83 and the centerline of Milmo Street for an interior corner and a point of deflection of this tract;

THENCE, in a northerly direction along the centerline of Milmo Avenue to the POINT-OF-BEGINNING.

ELECTION PRECINCT NO. 446

Election Precinct No. 446 shall consist of all that territory described as follows:

BEGINNING at a point in the City of Laredo where the centerline of Rancho Viejo Drive intersects the centerline of FM 1472 (Mines Road) for the northeast corner and POINT-OF-BEGINNING of this tract;

THENCE, in a southerly direction along the centerline of FM 1472 to a point where the centerline of FM 1472 intersects the centerline of Flecha Lane for the southeast corner of this tract;

THENCE, in a westerly direction along the centerline of Flecha Lane to a point where the centerline of Flecha Lane intersects the international border along the Rio Grande for the southwest corner of this tract;

THENCE, in a northwesterly direction along the international border along the Rio Grande, and its meanders, to a point where the Rio Grande intersects the centerline of Rancho Viejo Drive for the northwest corner of this tract;

THENCE, in a westerly direction along the centerline of Ranch Viejo Drive, and its meanders, to the POINT-OF-BEGINNING.

ELECTION PRECINCT NO. 447

Election Precinct No. 447 shall consist of all that territory described as follows:

BEGINNING at point where the centerline of Interstate Highway 35 (IH 35) intersects

the northeast corner of Block 3077 of Tract 1710 of the US Census for a point of deflection and the POINT-OF-BEGINNING of this tract;

THENCE, in a northwesterly direction along the north boundary of Block 3077 of Tract 1710 of the US Census to a point being the northwest corner of said Block 3077 of the US Census Tract 1710, for the northeast corner of this tract;

THENCE, in a southerly, and southwesterly direction along the Census line being the western boundaries of said Blocks 3077 and 3076 of the US Census Tract 1710 to a point where those Census lines intersect the northeast corner of Block 3075 of Tract 1710 of the US Census for an interior corner of this tract;

THENCE, in a northwesterly, southerly and southwesterly direction along a boundary of said Census line being the north boundaries of Block 3075 and 3074 of the US Census Tract 1710 until said boundary intersects with an extension of the boundary of the corporate limits of the City of Laredo as said corporate limits existed on January 1, 2021 same being the north boundary of The Killam Oil Tract as depicted on the City of Laredo's Annexation Map established pursuant to Ordinance No. 90-O-215 same being the west boundary of said Block 3074 of the US Census Tract 1710 for an exterior corner of this tract;

THENCE, in a southerly, westerly and northerly direction along the meanders of the corporate limits of the City of Laredo as said corporate limits existed on January 1, 2021 traversing the northern boundaries of Blocks 3070, 3071, 3003, 3004, of the US Census Tracts 1710 and 1711 same being the north boundaries of said Killam Oil Tract as depicted on the City of Laredo's Annexation Map established pursuant to Ordinance No. 90-O-215, The Killam Industrial Park Tract as depicted on the City of Laredo's Annexation Map established pursuant to Ordinance No. 98-O-329, The Killam Industrial Park Tract as depicted on the City of Laredo's Annexation Map established pursuant to Ordinance No. 90-O-208, and an extension of the east boundary of the Mines Road Tract, as depicted on the City of Laredo's Annexation Map established pursuant to Ordinance No. 88-O-59 to a point where said corporate limits line, annexation and US Census line intersect the south boundary of The Hachar/Mines Road Tract as depicted on the City of Laredo's Annexation Map established pursuant to Ordinance No. 98-O-326 for an interior corner of this tract;

THENCE, in an easterly direction along the south boundary of said Hachar/Mines Road Tract as depicted on the City of Laredo's Annexation Map established pursuant to Ordinance No. 98-O-326, same being an extension of the corporate limits of the City of Laredo, as said corporate limits existed on January 1, 2021, and the north boundary of Block 1020, of the US Census Tract 1711 to a point where annexation boundary and census line intersects with the east boundary of said Hachar/Mines Road Tract as depicted on the City of Laredo's Annexation Map established pursuant to Ordinance No. 98-O-326, same being the common boundary of Blocks 1003 and 1002, out of the US Census Tract 1711, for an exterior corner of this tract;

THENCE, in a northerly, westerly, and northerly direction along the east boundary of said Hachar/Mines Road Tract as depicted on the City of Laredo's Annexation Map established pursuant to Ordinance No. 98-O-326, same being the common boundary of Blocks 1003 and 1002, out of the US Census Tract 1711, and the west boundary of The ND Hachar Ranch Tract as depicted on the City of Laredo's Annexation Map established pursuant to Ordinance No. 2014-O-082, to a point where said annexation boundary and census line intersects with the north boundary of said Hachar/Mines Road Tract as depicted on the City

of Laredo's Annexation Map established pursuant to Ordinance No.98-O-326, same being a the north boundary of Block 1003, of the US Census Tract 1711 and an extension of the corporate limits of the City of Laredo as said corporate limits existed on January 1, 2021 for a point of deflection of this tract;

THENCE, in a southwesterly direction along the northern boundary of said Hachar/Mines Road Tract as depicted on the City of Laredo's Annexation Map established pursuant to Ordinance No. 98-O-326 and said north boundary of Block 1003, of the US Census Tract 1711 and an extension of the corporate limits of the City of Laredo, as said corporate limits existed on January 1, 2021, to a point where said annexation boundary, census line, and corporate limit intersects with FM 3338 (also known as the Las Tiendas Road), for an exterior corner of this tract;

THENCE, in a southeasterly direction along the centerline of FM 3338 to a point where the centerline of FM 3338 intersects the centerline of FM 1472 (also known as Mines Road) for a point of deflection of this tract;

THENCE, in a prevailing southeasterly direction along the centerline of FM 1472 to a point where the centerline of FM 1472 intersects the centerline of El Pico Road for a point of deflection of this tract;

THENCE, in a westerly and northwesterly direction, respectfully, along the centerline of El Pico Road, continuing beyond the public portion of the El Pico Road as it traverses the El Pico Ranch, to a point where the centerline of the private portion of El Pico Road intersects the northern boundary of the El Pico Ranch for a point of deflection of this tract;

THENCE, in a westerly direction along the northern boundary of the El Pico Ranch to a point where the northern boundary of the El Pico Ranch intersects the international border along the Rio Grande same being an extension of the Districts 42 and 80 of the Texas House of Representatives as established in H.B. 1, 87th Legislature, 3rd Called Session (Plan H22316) for the northwest corner of this tract;

THENCE, in a prevailing southeasterly direction along the international border along the Rio Grande and said Districts 42 and 80 of the Texas House of Representatives as established in H.B. 1, 87th Legislature, 3rd Called Session (Plan H22316), and its meanders, to a point where said Districts 42 and 80 of the Texas House of Representatives as established in H.B. 1, 87th Legislature, 3rd Called Session (Plan H22316) line and the international boundary along the Rio Grande intersects the centerline of the Bob Bullock Loop and World Trade Bridge same being the northern census boundary of Block 3010 of the Census Tract 1715, for the southwest corner of this tract;

THENCE, in a predominantly easterly, southeasterly, and northeasterly direction along the centerline of Bob Bullock Loop same being the northern bound of Block 3003 of the Census Tract 1715 to a point where said census line intersects the northwest corner of Block 3001 of the Census Tract 1715 for a point deflection of this tract;

THENCE, in a northerly direction along the western boundary of said Block 3001 of the Census Tract 1715 to a point where said census line intersect the southwest corner of Block 2029 of the Census Tract 1711 same being the centerline of Bob Bullock Loop for a point of deflection of this tract;

THENCE, in a northeasterly direction along the centerline of Bob Bullock Loop to a point where the centerline of Bob Bullock Loop intersects the centerline of FM 1472, for a point of deflection of this tract;

THENCE, in a northerly direction along the centerline of FM 1472 to a point where

the centerline of FM 1472 intersects with the centerline of Bob Bullock Loop for an interior corner of this tract;

THENCE, in a northeasterly direction along the centerline of Bob Bullock Loop until said centerline intersects with a point along the northern boundary of Block 1002 of the Census Tract 1715 for a point of deflection, continuing in a southeast direction along the centerline of Bob Bullock Loop to a point where said tract intersects with the centerline of IH 35 for the southeast corner of this tract;

THENCE, in a northerly and northeasterly direction along the centerline of IH 35 to the POINT-OF-BEGINNING.

ELECTION PRECINCT NO. 448

Election Precinct No. 448 shall consist of all that territory described as follows:

BEGINNING at point where the centerline of Interstate Highway 35 (IH 35) intersects the centerline of Camino Colombia Toll Road for the northeast corner and the POINT-OF-BEGINNING of this tract;

THENCE, in a southwesterly direction along the centerline of IH 35 to a point where the centerline intersects the northeast corner of Block 3077 of Tract 1710 of the US Census for a point of deflection of this tract;

THENCE, in a northwesterly direction along the north boundary of Block 3077 of Tract 1710 of the US Census to a point being the northwest corner of said Block 3077 of the US Census Tract 1710, for a point of deflection of this tract;

THENCE, in a southerly, and southwesterly direction along the Census line being the western boundaries of said Blocks 3077 and 3076 of the US Census Tract 1710 to a point where those Census lines intersect the northeast corner of Block 3075 of Tract 1710 of the US Census for an exterior corner of this tract;

THENCE, in a northwesterly, southerly and southwesterly direction along a boundary of said Census line being the north boundaries of Block 3075 and 3074 of the US Census Tract 1710 until said boundary intersects with an extension of the boundary of the corporate limits of the City of Laredo as said corporate limits existed on January 1, 2021 same being the north boundary of The Killam Oil Tract as depicted on the City of Laredo's Annexation Map established pursuant to Ordinance No. 90-O-215 same being the west boundary of said Block 3074 of the US Census Tract 1710 for the southeast corner of this tract;

THENCE, in a southerly, westerly and northerly direction along the meanders of the corporate limits of the City of Laredo as said corporate limits existed on January 1, 2021 traversing the northern boundaries of Blocks 3070, 3071, 3003, 3004, of the US Census Tracts 1710 and 1711 same being the north boundaries of said Killam Oil Tract as depicted on the City of Laredo's Annexation Map established pursuant to Ordinance No. 90-O-215, The Killam Industrial Park Tract as depicted on the City of Laredo's Annexation Map established pursuant to Ordinance No. 98-O-329, The Killam Industrial Park Tract as depicted on the City of Laredo's Annexation Map established pursuant to Ordinance No. 90-O-208, and an extension of the east boundary of the Mines Road Tract, as depicted on the City of Laredo's Annexation Map established pursuant to Ordinance No. 88-O-59 to a point where said corporate limits line, annexation and US Census line intersect the south boundary of The Hachar/Mines Road Tract as depicted on the City of Laredo's Annexation Map established

pursuant to Ordinance No. 98-O-326 for an exterior corner of this tract;

THENCE, in an easterly direction along the south boundary of said Hachar/Mines Road Tract as depicted on the City of Laredo's Annexation Map established pursuant to Ordinance No. 98-O-326 same being an extension of the corporate limits of the City of Laredo, as said corporate limits existed on January 1, 2021, and the north boundary of Block 1020, of the US Census Tract 1711 to a point where annexation boundary and census line intersects with the east boundary of said Hachar/Mines Road Tract as depicted on the City of Laredo's Annexation Map established pursuant to Ordinance No. 98-O-326, same being the common boundary of Blocks 1003 and 1002, out of the US Census Tract 1711, for an interior corner of this tract;

THENCE, in a northerly, westerly, and northerly direction along the east boundary of said Hachar/Mines Road Tract as depicted on the City of Laredo's Annexation Map established pursuant to Ordinance No. 98-O-326, same being the common boundary of Blocks 1020 and 1002, out of the US Census Tract 1711, and the west boundary of The ND Hachar Ranch Tract as depicted on the City of Laredo's Annexation Map established pursuant to Ordinance No. 2014-O-082, to a point where said annexation boundary and census line intersects with the north boundary of said Hachar/Mines Road Tract as depicted on the City of Laredo's Annexation Map established pursuant to Ordinance No. 98-O-326, same being a the north boundary of Block 1003, of the US Census Tract 1711 and an extension of the corporate limits of the City of Laredo as said corporate limits existed on January 1, 2021 for a point of deflection of this tract;

THENCE, in a southwesterly direction along the northern boundary of said Hachar/Mines Road Tract as depicted on the City of Laredo's Annexation Map established pursuant to Ordinance No. 98-O-326 and said north boundary of Block 1003, of the US Census Tract 1711 and an extension of the corporate limits of the City of Laredo, as said corporate limits existed on January 1, 2021, to a point where said annexation boundary, census line, and corporate limit intersects with FM 3338 (also known as the Las Tiendas Road), for an interior corner of this tract;

THENCE, in a southwesterly direction along the centerline of FM 3338 to a point where the centerline of FM 3338 intersects the centerline of FM 1472 (formally known as Mines Road) for a point of deflection of this tract;

THENCE, in a prevailing southeasterly direction along the centerline of Mines Road to a point where the centerline of Mines Road intersects the centerline of El Pico Road for a point of deflection of this tract;

THENCE, in a westerly and northwesterly direction, respectfully, along the centerline of El Pico Road, continuing beyond the public portion of the El Pico Road as it traverses the El Pico Ranch, to a point where the centerline of the private portion of El Pico Road intersects the northern boundary of the El Pico Ranch for a point of deflection of this tract;

THENCE, in a southwesterly direction along the northern boundary of the El Pico Ranch to a point where the northern boundary of the El Pico Ranch intersects the international border along the Rio Grande same being an extension of the Districts 42 and 80 of the Texas House of Representatives as established in H.B. 1, 87th Legislature, 3rd Called Session (Plan H22316) Line for the southwest corner of this tract;

THENCE, in a prevailing northwesterly direction along the international border along the Rio Grande and said Districts 42 and 80 of the Texas House of Representatives as

established in H.B. 1, 87th Legislature, 3rd Called Session (Plan H22316) Line, and its meanders, to a point where said state representative line and the international boundary along the Rio Grande intersects the north boundary of Mines Road and Laredo Solidarity Bridge Facilities Tract as depicted on the City of Laredo's Annexation Map established pursuant to Ordinance No. 91-O-170 same being an extension of the corporate limits of the City of Laredo, as said corporate limits existed on January 1, 2021, and an extension of the Districts 42 and 80 of the Texas House of Representatives as established in H.B. 1, 87th Legislature, 3rd Called Session (Plan H22316) Line for the northwest corner of this tract;

THENCE, in a northeasterly and southeasterly direction along the north boundary of said north boundary of Mines Road and Laredo Solidarity Bridge Facilities Tract as depicted on the City of Laredo's Annexation Map established pursuant to Ordinance No. 91-O-170 same being an extension of the corporate limits of the City of Laredo, as said corporate limits existed on January 1, 2021, and an extension of the Districts 42 and 80 of the Texas House of Representatives as established in H.B. 1, 87th Legislature, 3rd Called Session (Plan H22316) Line to a point where the north boundary of said intersect with the west boundary of Dolores Ranch Tract as depicted on the City of Laredo's Annexation Map established pursuant to Ordinance No. 2000-O-309 same being an extension of the corporate limits of the City of Laredo, as said corporate limits existed on January 1, 2021, and an extension of the Districts 42 and 80 of the Texas House of Representatives as established in H.B. 1, 87th Legislature, 3rd Called Session (Plan H22316) Line for an interior corner of this tract;

THENCE, prevailing northerly, southwesterly, and northeasterly direction along the west boundary of said Dolores Ranch Tract as depicted on the City of Laredo's Annexation Map established pursuant to Ordinance No. 2000-O-309, same being an extension of the corporate limits of the City of Laredo, as said corporate limits existed on January 1, 2021, and an extension of the Districts 42 and 80 of the Texas House of Representatives as established in H.B. 1, 87th Legislature, 3rd Called Session (Plan H22316) Line to a point where said annexation boundary, corporate limit and state representative line intersect with the north boundary of said Dolores Ranch Tract as depicted on the City of Laredo's Annexation Map established pursuant to Ordinance No. 2000-O-309 same being an extension of the corporate limits of the City of Laredo, as said corporate limits existed on January 1, 2021, and an extension of the Districts 42 and 80 of the Texas House of Representatives as established in H.B. 1, 87th Legislature, 3rd Called Session (Plan H22316) Line for an exterior corner and point of deflection of this tract;

THENCE, in a northeasterly direction along the north boundary of said Dolores Ranch Tract as depicted on the City of Laredo's Annexation Map established pursuant to Ordinance No. 2000-O-309 same being an extension of the corporate limits of the City of Laredo, as said corporate limits existed on January 1, 2021, and an extension of the Districts 42 and 80 of the Texas House of Representatives as established in H.B. 1, 87th Legislature, 3rd Called Session (Plan H22316) Line to a point where the north boundary of said annexation boundary, corporate limit and state representative line re-intersects with the west boundary of Mines Road and Laredo Solidarity Bridge Facilities Tract as depicted on the City of Laredo's Annexation Map established pursuant to Ordinance No.91-O-170 same being an extension of the corporate limits of the City of Laredo, as said corporate limits existed on January 1, 2021, and an extension of the Districts 42 and 80 of the Texas House of Representatives as established in H.B. 1, 87th Legislature, 3rd Called Session (Plan H22316) Line for an interior corner and point of deflection of this tract;

THENCE, in a northerly direction along the west boundary of said Mines Road and Laredo Solidarity Bridge Facilities Tract as depicted on the City of Laredo's Annexation Map established pursuant to Ordinance No. 91-O-170 same being an extension of the corporate limits of the City of Laredo, as said corporate limits existed on January 1, 2021, and an extension of the Districts 42 and 80 of the Texas House of Representatives as established in H.B. 1, 87th Legislature, 3rd Called Session (Plan H22316) Line to a point where the west boundary of said annexation boundary, corporate limit and state representative line intersect with the north boundary of said Mines Road and Laredo Solidarity Bridge Facilities Tract as depicted on the City of Laredo's Annexation Map established pursuant to Ordinance No. 91-O-170 same being an extension of the corporate limits of the City of Laredo, as said corporate limits existed on January 1, 2021, and an extension of the Districts 42 and 80 of the Texas House of Representatives as established in H.B. 1, 87th Legislature, 3rd Called Session (Plan H22316) Line for a point of deflection of this tract;

THENCE, in a northeasterly direction along the north boundary of said Mines Road and Laredo Solidarity Bridge Facilities Tract as depicted on the City of Laredo's Annexation Map established pursuant to Ordinance No. 91-O-170 same being an extension of the corporate limits of the City of Laredo, as said corporate limits existed on January 1, 2021, and an extension of the Districts 42 and 80 of the Texas House of Representatives as established in H.B. 1, 87th Legislature, 3rd Called Session (Plan H22316) Line to a point where north boundary of said annexation boundary, corporate limit and state representative line intersect with the east boundary of said Districts 42 and 80 of the Texas House of Representatives as established in H.B. 1, 87th Legislature, 3rd Called Session (Plan H22316) Line same being the centerline of Mines Road for a point of deflection of this tract;

THENCE, in a southerly direction along the Districts 42 and 80 of the Texas House of Representatives as established in H.B. 1, 87th Legislature, 3rd Called Session (Plan H22316) Line same being centerline of Mines Road to a point where state representative line and the centerline of Mines Road intersects with the centerline of Camino Colombia Toll Road for an interior corner and point of deflection of this tract;

THENCE, in a northeasterly and predominant easterly direction along the centerline of Camino Colombia Toll Road, same being the Districts 42 and 80 of the Texas House of Representatives as established in H.B. 1, 87th Legislature, 3rd Called Session (Plan H22316) Line to the POINT-OF-BEGINNING.

ELECTION PRECINCT NO. 453

Election Precinct No. 453 shall consist of all that territory described as follows:

BEGINNING at a point in the City of Laredo where the centerline of Interstate Highway 35 (IH 35) intersects the centerline of Gonzalez Street for the southwest corner and POINT-OF-BEGINNING of this tract;

THENCE, in a northerly direction along the centerline of IH 35 to a point where the centerline of IH 35 intersects the centerline of Frankfort Street for the northwest corner of this tract;

THENCE, in an easterly direction along the centerline of Frankfort Street until an extension of Frankfort Street intersects the centerline of Zacate Creek to an interior corner of this tract for a point of deflection of this tract;

THENCE, in a northerly direction along the centerline of Zacate Creek to a point where the centerline Zacate Creek intersects the centerline of Elm Street to an exterior corner of this tract for a point of deflection of this tract;

THENCE, in an easterly direction along the centerline of Elm Street to a point where the centerline of Elm Street intersects the centerline of Valencia Avenue for the northeast corner of this tract;

THENCE, in a southerly direction along the centerline of Valencia Avenue across Zacate Creek until an extension of Valencia intersects an extension of San Leonardo Avenue and continues in a southerly direction until the centerline of San Leonardo Avenue intersects the centerline of Gonzalez Street for the southeast corner of this tract;

THENCE, in a westerly direction along the centerline of Gonzalez Street to the POINT-OF- BEGINNING.

ELECTION PRECINCT NO. 457

Election Precinct No. 457 shall consist of all that territory described as follows:

BEGINNING at a point in the City of Laredo where the centerline of Interstate Highway 35 (IH 35) intersects the common boundary line of Districts 80 & 42 of the Texas House of Representatives as established in H.B. 1, 87th Legislature, 3rd Called Session (Plan H2316) for the southeast corner and POINT-OF-BEGINNING of this tract;

THENCE, in a predominantly northerly and northeasterly direction along the centerline of IH 35 to a point where the centerline of IH 35 intersects the county limit line of Webb County at its common boundary with La Salle County for a point of deflection of this tract;

THENCE, in westerly direction along the common boundaries of Webb and La Salle Counties to the southwest corner of La Salle and an interior corner of Webb County to a point of deflection of this tract;

THENCE, in a northerly direction along the common boundaries of Webb and La Salle Counties to a point where the county boundary intersects the southeast corner of Dimmitt County for the northeast corner of this tract;

THENCE, in a westerly direction along the northern boundary of Webb County; same being the southern boundary of Dimmitt and Maverick counties to the northwest corner of Webb County at its intersection with the international boundary line with Mexico at the river of the Rio Grande for the northwest corner of this tract;

THENCE, in a prevailing southeasterly, southerly and easterly direction along the meanders of the international boundary at the Rio Grande same being the western boundary of Webb County to a point of said boundary intersects the common boundary line of Districts 80 & 42 of the Texas House of Representatives for a point of deflection of this tract;

THENCE, in a predominantly northeasterly direction along the centerline of the common boundary line of Districts 80 & 42 of the Texas House of Representatives and its meanders to the POINT-OF-BEGINNING.

ELECTION PRECINCT NO. 458

Election Precinct No. 458 shall consist of all that territory described as follows:

BEGINNING at a point in the City of Laredo where the centerline of Interstate Highway 35 (IH 35) intersects the centerline of Bob Bullock Loop for the northeast corner and POINT-OF-BEGINNING of this tract;

THENCE, in a westerly direction along the centerline of Bob Bullock Loop, and its meanders to a point where the centerline of Bob Bullock Loop intersects the international border along the Rio Grande for the northwest corner of this tract;

THENCE, in a southerly direction along the international border along the Rio Grande, and its meanders, to a point where the international border along the Rio Grande intersects the centerline of Rancho Viejo Drive for the southwest corner of this tract;

THENCE, in an easterly direction along the centerline of Rancho Viejo Drive to a point where the centerline of Rancho Viejo Drive intersects the centerline of FM 1472 for an interior corner of this tract;

THENCE, in a southerly direction along the centerline of FM 1472 to a point where the centerline of FM 1472 intersects the centerline of IH 35 for the southeast corner of this tract;

THENCE, in a northerly direction along the centerline of IH 35, and its meanders, to the POINT-OF-BEGINNING.

ELECTION PRECINCT NO. 460

Election Precinct No. 460 shall consist of all that territory described as follows:

BEGINNING at a point in the City of Laredo where the centerline of Hillside Road intersects the centerline of Gallagher Avenue for the northeast corner and POINT-OF-BEGINNING of this tract;

THENCE, in a southerly direction along the centerline of Gallagher Avenue to a point where the centerline of Gallagher Avenue intersects the centerline of Calton Road for a point of deflection of this tract;

THENCE, in an easterly direction along the centerline of Calton Road to a point where the centerline of Calton Road intersects the centerline of Mims Avenue for a point of deflection of this tract;

THENCE, in a southerly direction along the centerline of Mims Avenue to a point where the centerline Mims Avenue intersects the centerline of Canal Street for the southeast corner and a point of deflection of this tract;

THENCE, in a westerly direction along the centerline of Canal Street to a point where an extension of the centerline of Canal Street intersects the centerline of Interstate Highway 35 (IH 35) for the southwest corner and a point of deflection for this tract;

THENCE, in a northerly direction along the centerline of IH 35 to a point where the centerline of IH 35 intersects the centerline of Hillside Road for the northwest corner and a point of deflection for this tract;

THENCE, in an easterly direction along the centerline of Hillside Road to the POINT-OF-BEGINNING.

ELECTION PRECINCT NO. 462

Election Precinct No. 462 shall consist of all that territory described as follows:

BEGINNING at a point in the City of Laredo where the centerline of Interstate Highway 35 (IH 35) intersects the centerline of Frankfort Street for the southwest corner and POINT-OF-BEGINNING of this tract;

THENCE, in an easterly direction along the centerline of Frankfort Street to a point where the centerline of Frankfort Street intersects the centerline of Zacate Creek for the southeast corner of this tract;

THENCE, in a northerly direction along the centerline of Zacate Creek to a point where the centerline of Zacate Creek intersects the centerline of the Canal Drainage channel for the northeast point of this tract;

THENCE, in a westerly direction along the centerline of the Canal Drainage channel to a point where the centerline of the Canal Drainage channel intersects the centerline of IH 35 for the northwest corner of this tract;

THENCE, in a southerly direction along the centerline of IH 35 to the POINT-OF-BEGINNING.

ELECTION PRECINCT NO. 465

Election Precinct No. 465 shall consist of all that territory described as follows:

BEGINNING at a point in the City of Laredo where the centerline of Chicago Street intersects the centerline of Interstate Highway 35 (IH 35) for the southeast corner and POINT-OF-BEGINNING of this tract;

THENCE, in a northerly direction along the centerline of IH 35 to a point where the centerline of IH 35 intersects the northern boundary of Abstract 239, Survey 799 for the northeast corner of this tract;

THENCE, in a predominantly westerly direction along the northern boundary of Abstract 239, Survey 799 to a point where the northern boundary of Abstract 239, Survey 799 intersects the centerline of Markley Lane and continuing in along in a westerly direction until said centerline intersects the centerline of Los Martinez Drive for the northwest corner of this tract;

THENCE, in a southwesterly direction along the centerline of Los Martinez Drive to a point where the centerline Los Martinez Drive intersects the centerline of Sergio Street for the southwest corner and a point of deflection of this tract;

THENCE, in a southeasterly direction along the centerline of Sergio Street to a point where the centerline of Sergio Street intersects the centerline of Riverside Drive for an interior corner and point of deflection for this tract;

THENCE, in a southwesterly direction along the centerline of Riverside Drive to a point where the centerline of Riverside Drive intersects the centerline of Geronimo Drive for an exterior corner and point of deflection for this tract;

THENCE, in an easterly direction along the centerline of Geronimo Drive to a point where the centerline of Geronimo Drive intersects the centerline of Rio Grande Drive for an exterior corner and point of deflection for this tract;

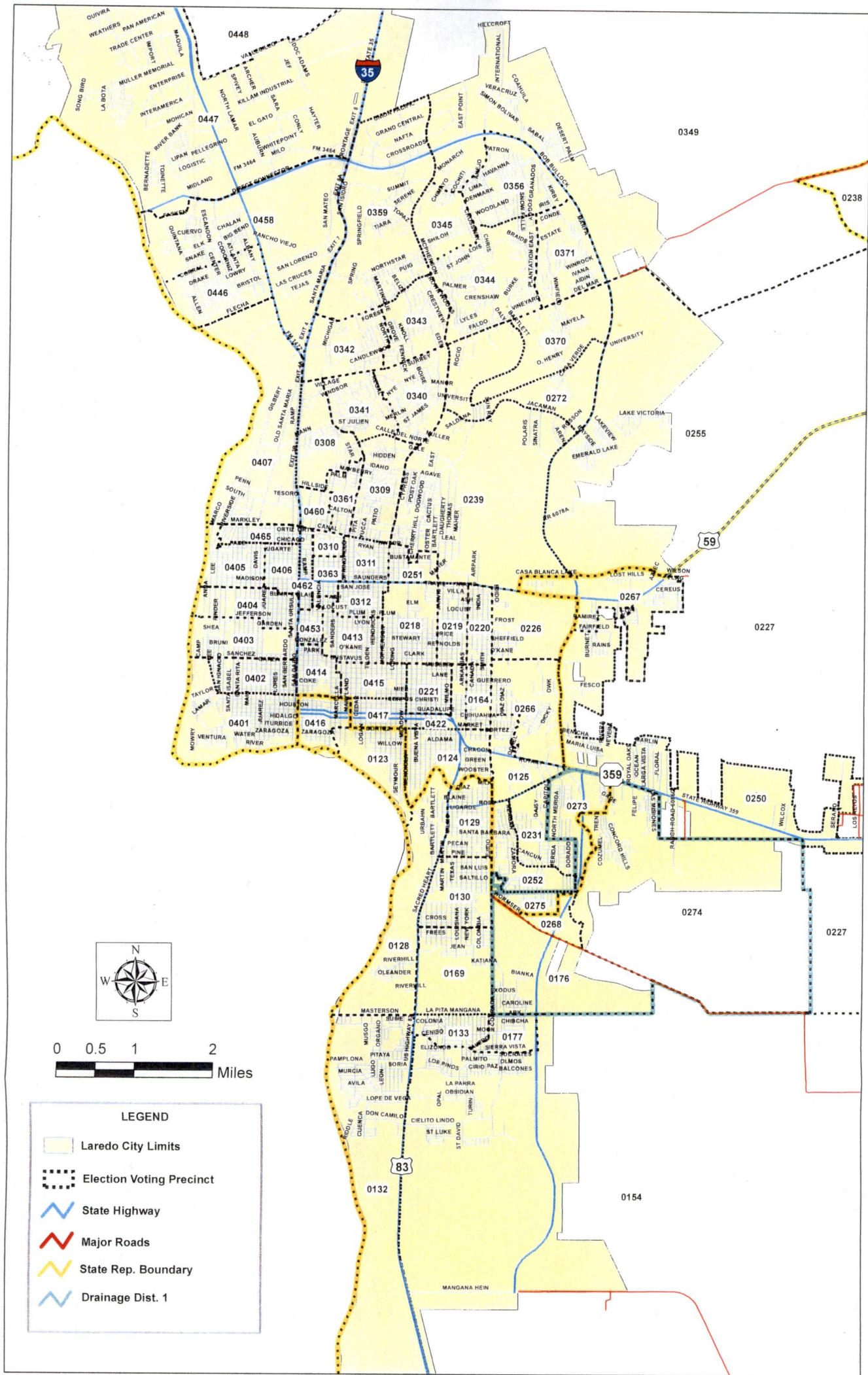
THENCE, in a northeasterly direction along the centerline of Rio Grande Drive to a point where the centerline of Rio Grande Drive intersects the centerline of Maya Road for a point of deflection for this tract;

THENCE, in an easterly direction along the centerline of Maya Road to a point where the centerline of Maya Road intersects the centerline of Geronimo Drive for a point of

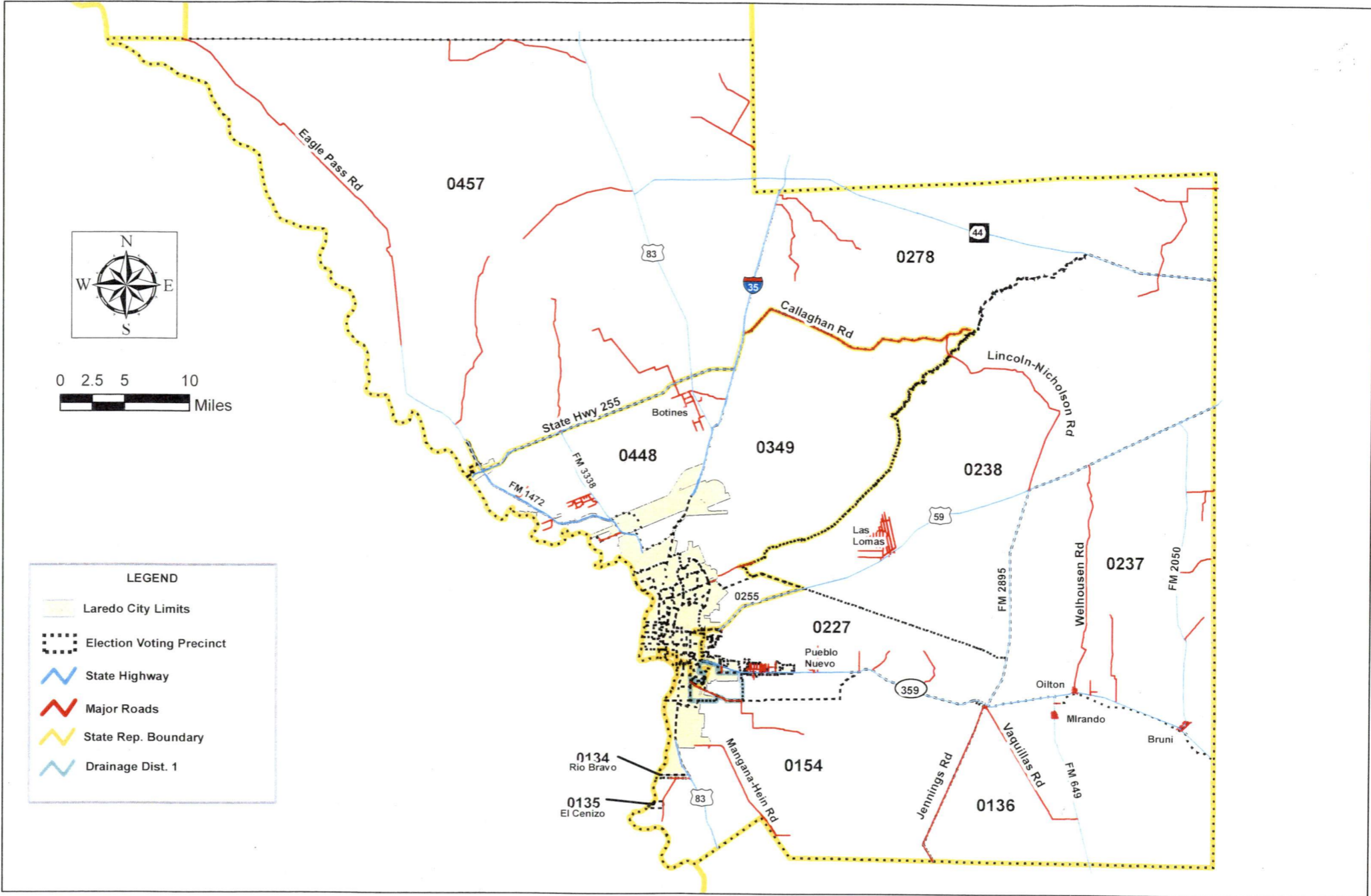
deflection for this tract;

THENCE in a northeasterly direction along the centerline of Geronimo Drive to a point where the centerline of Geronimo Drive intersects the centerline of Chicago Street for a point of deflection for this tract;

THENCE in an easterly direction along the centerline of Chicago Street to the POINT-OF-BEGINNING.



Webb County Election Voting Precincts



Webb County Election Voting Precincts